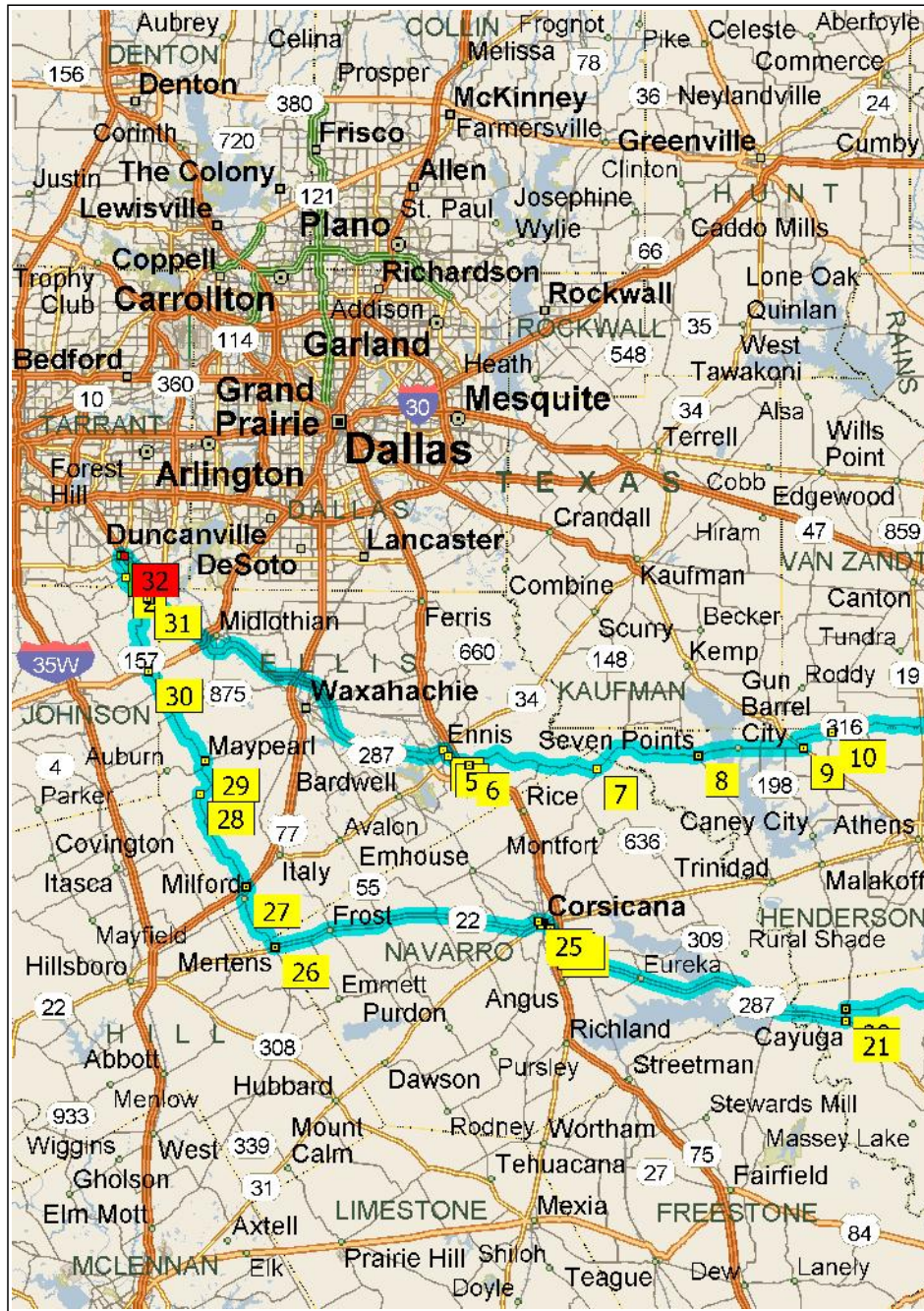


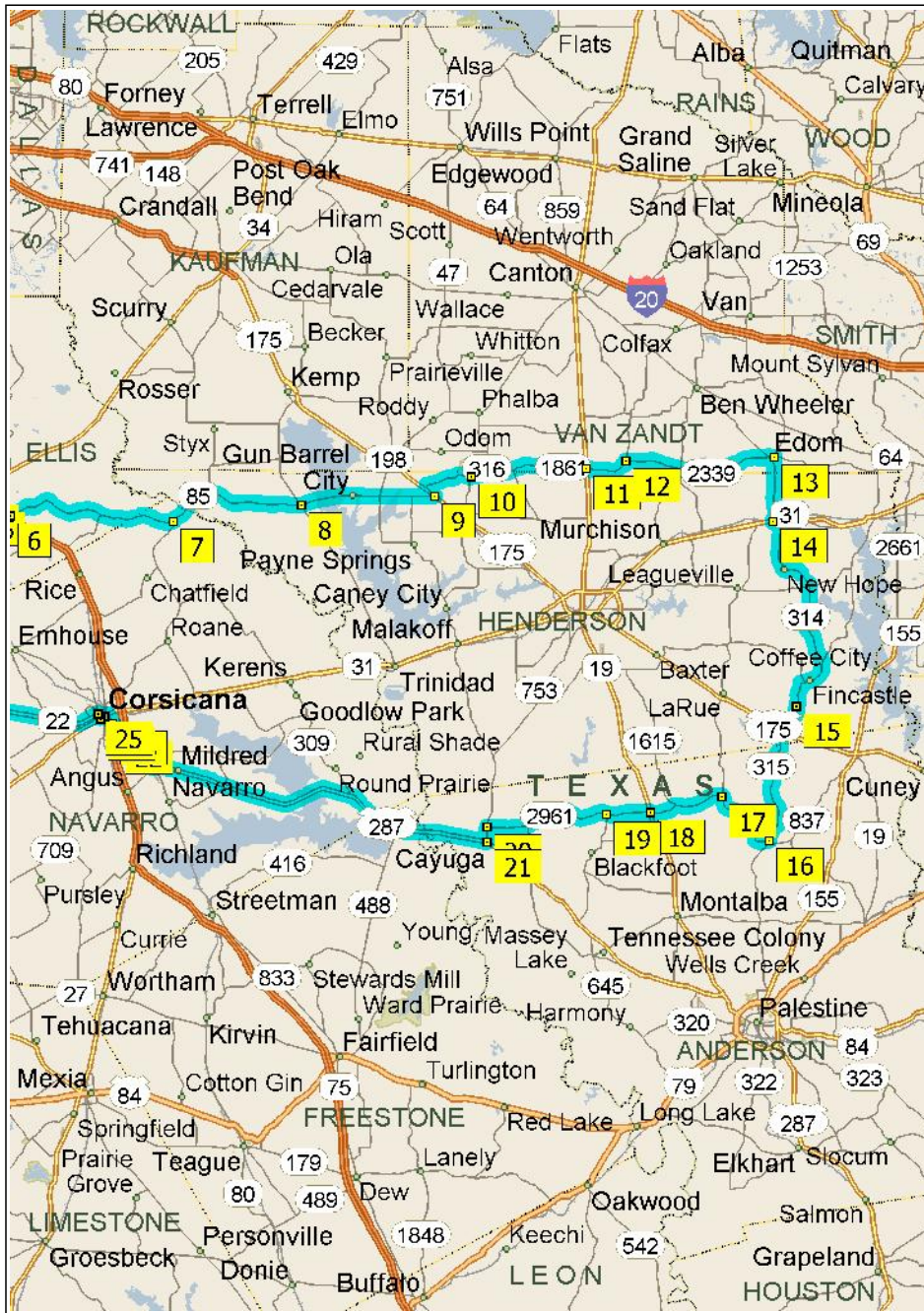
# Edom - Edom Bakery and Grill - Ken Dunaway Leads

270.2 miles; 4 hours, 55 minutes

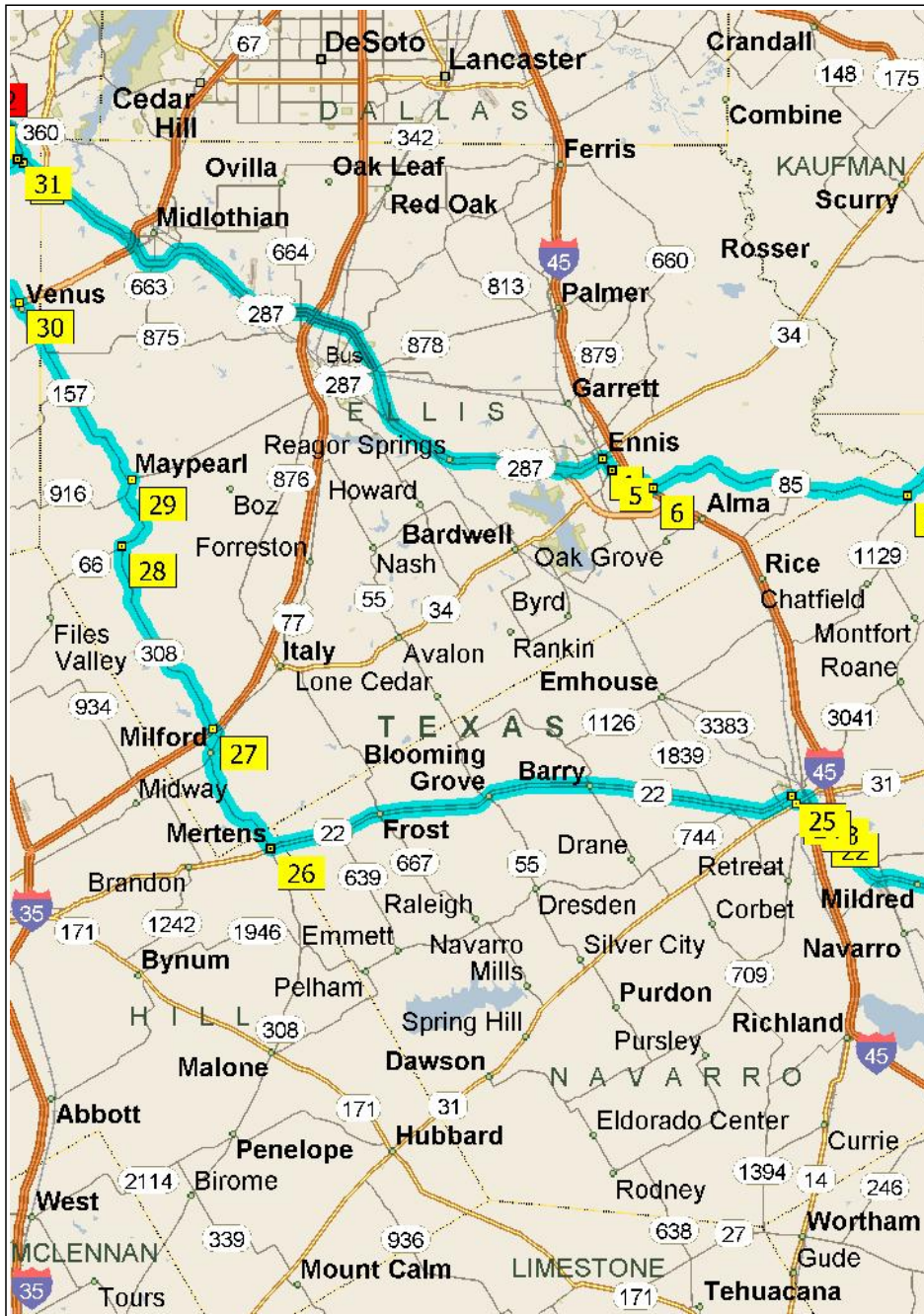




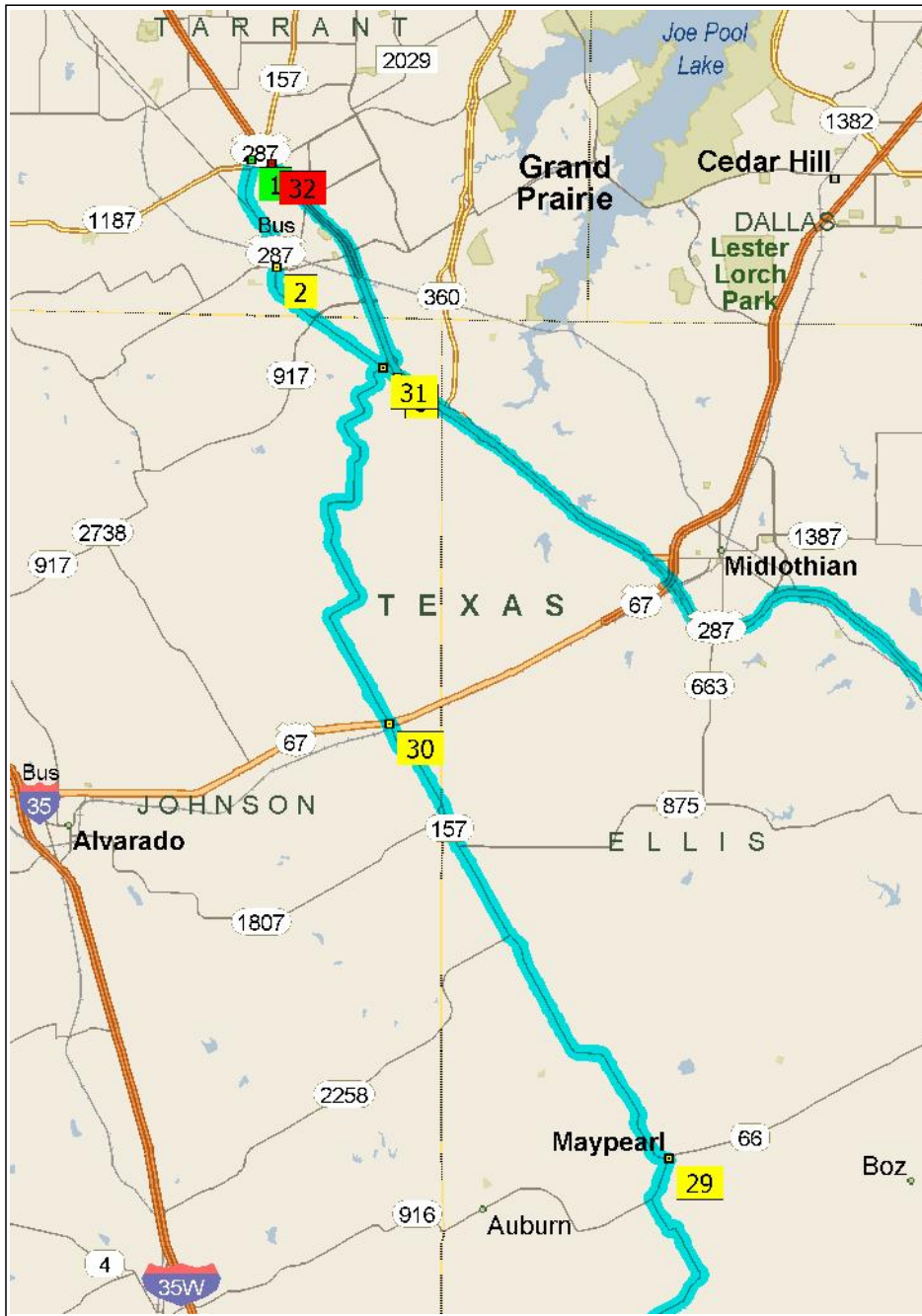
9:00 AM	0.0 mi	<b>1</b> Depart 578 Russell Ln, Mansfield, TX 76063 on Russell Ln (East) for 32 yds
9:00 AM	0.1 mi	Turn RIGHT (South) onto FM-157 for 1.1 mi
9:01 AM	1.1 mi	Keep STRAIGHT onto US-287 Bus [FM-157] for 1.2 mi
9:03 AM	2.3 mi	<b>2</b> At Mansfield Area Chamber of Commerce [116 N Main St, Mansfield TX 76063, United States, Tel: +1 (817) 473-0507], stay on US-287 Bus [FM-157] (South) for 3.0 mi
9:06 AM	5.3 mi	Keep STRAIGHT onto US-287 Bus [S Main St] for 0.3 mi
9:07 AM	5.7 mi	<b>3</b> At US-287 Bus, Mansfield, TX 76063, take Ramp onto US-287 for 31.8 mi towards US-287
9:36 AM	37.5 mi	Keep RIGHT onto US-287 Bus [W Ennis Ave] for 2.9 mi towards US-287-Br / Ennis
9:41 AM	40.4 mi	<b>4</b> At 146 US-287 Bus, Ennis, TX 75119, stay on US-287 Bus [E Ennis Ave] (East) for 174 yds
9:41 AM	40.5 mi	Turn RIGHT (South) onto I-45 Bus [US-287 Bus] for 0.7 mi
9:43 AM	41.2 mi	<b>5</b> At 1100 US-287 Bus, Ennis, TX 75119, stay on I-45 Bus [US-287 Bus] (South-East) for 1.3 mi
9:45 AM	42.6 mi	Keep RIGHT onto S I-45-Br [S Kaufman St] for 87 yds
9:45 AM	42.6 mi	Turn LEFT (North-East) onto I-45 Bus [US-287 Bus] for 131 yds
9:46 AM	42.7 mi	Road name changes to FM-85 for 0.8 mi
9:48 AM	43.5 mi	<b>6</b> At 201 FM-3413, Ennis, TX 75119, stay on FM-85 (East) for 13.1 mi
10:01 AM	56.6 mi	<b>7</b> At 9303 FM-85, Chatfield, TX 75105, turn LEFT to stay on FM-85 for 6.8 mi
10:08 AM	63.4 mi	Keep STRAIGHT onto FM-85 [W Cedar Creek Pkwy] for 3.9 mi
10:14 AM	67.3 mi	Bear LEFT (East) onto FM-85 [SR-334] for 109 yds
10:14 AM	67.3 mi	<b>8</b> At Seven Points, stay on FM-85 [SR-334] (East) for 10.1 mi
10:28 AM	77.4 mi	<b>9</b> At 15900 US Highway 175 W, Eustace, TX 75124, turn LEFT (North-West) onto US-175 for 0.9 mi
10:29 AM	78.2 mi	Turn RIGHT (North-East) onto CR-2938 for 3.0 mi



10:33 AM	81.2 mi	Road name changes to CR-2398 for 1.0 mi
10:34 AM	82.2 mi	<b>10</b> At 14293 FM-316, Eustace, TX 75124, turn LEFT (East) onto FM-316 for 1.2 mi
10:35 AM	83.4 mi	Bear RIGHT (East) onto FM-1861 for 7.7 mi
10:42 AM	91.1 mi	<b>11</b> At 29040 SR-19, Canton, TX 75103, stay on FM-1861 (East) for 3.3 mi
10:46 AM	94.4 mi	<b>12</b> At 10998 FM-2339, Ben Wheeler, TX 75754, turn RIGHT (East) onto FM-2339 for 11.3 mi
10:57 AM	105.7 mi	Bear RIGHT (East) onto FM-279 [Brig St] for 0.4 mi
10:59 AM	106.1 mi	<b>13</b> At 8403 FM-279, Ben Wheeler, TX 75754, return West on FM-279 [Brig St] for 0.1 mi
10:59 AM	106.2 mi	Turn LEFT (South) onto FM-314 for 5.0 mi
11:05 AM	111.2 mi	<b>14</b> At FM-314, Brownsboro, TX 75756, stay on FM-314 (South) for 12.6 mi
11:18 AM	123.8 mi	Bear RIGHT (South) onto FM-315 for 4.5 mi
11:23 AM	128.2 mi	<b>15</b> At near Fincastle, stay on FM-315 (South) for 1.4 mi
11:25 AM	129.6 mi	Keep STRAIGHT onto FM-315 [Main St] for 2.4 mi
11:28 AM	132.0 mi	Keep STRAIGHT onto FM-315 for 7.7 mi
11:36 AM	139.6 mi	Turn LEFT (East) onto FM-837 for 0.1 mi
11:36 AM	139.7 mi	<b>16</b> At FM-837, return West on FM-837 for 5.7 mi
11:42 AM	145.4 mi	<b>17</b> At FM-837, Montalba, TX 75853, stay on FM-837 (West) for 5.8 mi
11:48 AM	151.2 mi	Turn LEFT (South) onto SR-19 for 54 yds
11:49 AM	151.2 mi	<b>18</b> At Bradford, return North on SR-19 for 54 yds
11:49 AM	151.3 mi	Turn LEFT (West) onto FM-837 for 3.3 mi
11:52 AM	154.6 mi	<b>19</b> At 999 FM-2961, Montalba, TX 75853, keep STRAIGHT onto FM-2961 for 9.4 mi
12:02 PM	164.0 mi	<b>20</b> At FM-59, Tennessee Colony, TX 75861, turn LEFT (South) onto FM-59 for 1.1 mi
12:03 PM	165.1 mi	Turn RIGHT (West) onto US-287 for 10 yds
12:03 PM	165.1 mi	<b>21</b> At US-287, Tennessee Colony, TX 75861, stay on US-287 (West) for 30.3 mi



- 12:30 PM 195.5 mi **22** At 2907 S US Highway 287, Corsicana, TX 75109, stay on US-287 (North-West) for 0.1 mi
- 12:31 PM 195.6 mi Keep STRAIGHT onto US-287 [US-287 Bus] for 0.7 mi
- 12:31 PM 196.3 mi Bear LEFT (West) onto E 19th Ave for 32 yds
- 12:32 PM 196.3 mi **23** At S Business US-45, Corsicana, TX 75110, turn RIGHT (North) onto I-45 Bus [S Business US-45] for 120 yds
- 12:32 PM 196.4 mi Bear RIGHT (North) onto I-45 Bus [S 7th St] for 0.4 mi
- 12:33 PM 196.8 mi Keep RIGHT onto S 7th St [S Business US-45] for 0.3 mi towards TX-31
- 12:34 PM 197.1 mi Turn LEFT (West) onto SR-31 [E 7th Ave] for 0.6 mi
- 12:35 PM 197.7 mi **24** At 284 S 15th St, Corsicana, TX 75110, turn RIGHT (North) onto SR-22 [S 15th St] for 0.4 mi
- 12:36 PM 198.1 mi **25** At 602 SR-22, Corsicana, TX 75110, turn LEFT to stay on SR-22 [W 2nd Ave] for 14.9 mi
- 12:51 PM 213.0 mi Keep STRAIGHT onto FM-55 [SR-22] for 0.2 mi
- 12:51 PM 213.3 mi Keep STRAIGHT onto SR-22 [W Forgey St] for 10.7 mi
- 1:01 PM 224.0 mi **26** At Mertens, stay on SR-22 [W Bowie St] (West) for 43 yds
- 1:01 PM 224.0 mi Turn RIGHT (North) onto FM-308 [N Warren St] for 0.3 mi
- 1:02 PM 224.3 mi Keep STRAIGHT onto FM-308 for 5.1 mi
- 1:08 PM 229.4 mi Keep STRAIGHT onto FM-308 [Mertens St] for 0.3 mi
- 1:08 PM 229.7 mi Bear RIGHT (North) onto US-77 [S Main St] for 0.2 mi
- 1:09 PM 229.9 mi Keep STRAIGHT onto US-77 [N Main St] for 0.8 mi
- 1:10 PM 230.7 mi Turn LEFT (North-West) onto FM-308 for 0.5 mi
- 1:11 PM 231.2 mi **27** At 5824 FM-308, Milford, TX 76670, stay on FM-308 (North) for 10.3 mi
- 1:22 PM 241.5 mi **28** At 103 FM-308, Grandview, TX 76050, turn RIGHT (East) onto FM-66 for 3.3 mi
- 1:25 PM 244.9 mi Turn RIGHT (North-East) onto FM-66 [S Main St] for 0.5 mi
- 1:26 PM 245.4 mi Keep STRAIGHT onto FM-66 [N Main St] for 0.3 mi
- 1:26 PM 245.7 mi Keep STRAIGHT onto FM-66 for 87 yds



- 1:26 PM 245.7 mi 29 At Maypearl, return West on FM-66 for 87 yds
- 1:26 PM 245.8 mi Turn RIGHT (West) onto FM-157 for 8.8 mi
- 1:37 PM 254.6 mi Keep STRAIGHT onto FM-157 [FM-157 S] for 1.1 mi
- 1:38 PM 255.6 mi Keep STRAIGHT onto FM-157 [8th St] for 0.2 mi
- 1:38 PM 255.8 mi Bear RIGHT (North-West) onto FM-157 [S Main St] for 0.5 mi
- 1:39 PM 256.4 mi 30 At US-67, Venus, TX 76084, stay on FM-157 (North) for 8.0 mi
- 1:47 PM 264.4 mi Keep STRAIGHT onto FM-157 [CR-520] for 0.4 mi
- 1:48 PM 264.8 mi Bear LEFT (North) onto FM-157 [Lone Star Rd] for 0.4 mi
- 1:48 PM 265.2 mi 31 At FM-157, Mansfield, TX 76063, stay on FM-157 [Lone Star Rd] (East) for 0.2 mi
- 1:48 PM 265.4 mi Road name changes to Lone Star Rd for 0.1 mi
- 1:49 PM 265.5 mi Take Ramp (LEFT) onto US-287 for 3.2 mi towards US-287
- 1:52 PM 268.8 mi Keep RIGHT onto Ramp for 0.2 mi towards Walnut Creek Dr / Debbie Lane
- 1:53 PM 269.0 mi Keep STRAIGHT onto US 287 Hwy for 1.2 mi
- 1:55 PM 270.1 mi Turn LEFT (West) onto E Debbie Ln for 43 yds
- 1:55 PM 270.2 mi 32 Arrive W Debbie Ln, Mansfield, TX 76063