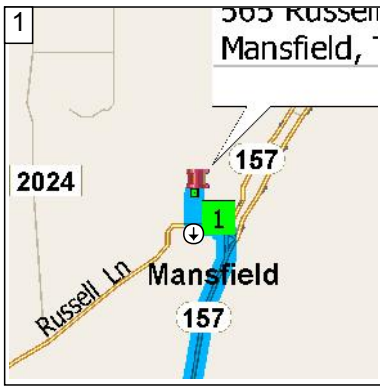


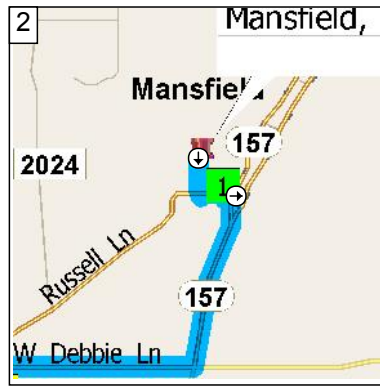
Horny Toad Bar at Cranfills Gap-Fried Pie Shoppe Ride - Ken Dunaway Leads

232.4 miles; 4 hours, 24 minutes

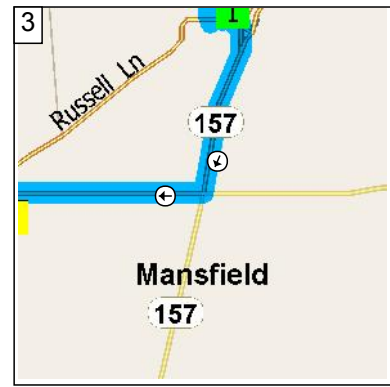




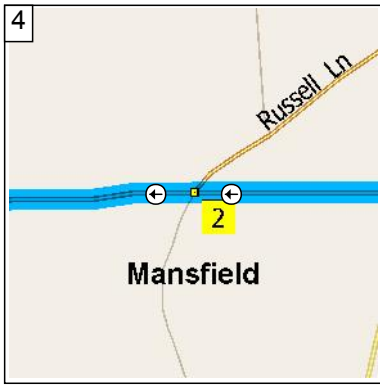
9:00 AM 0.0 mi
 Depart 565 Russell Ln, Mansfield, TX 76063 [565 Russell Ln, Mansfield, TX 76063] on Local road(s) (South) for 54 yds



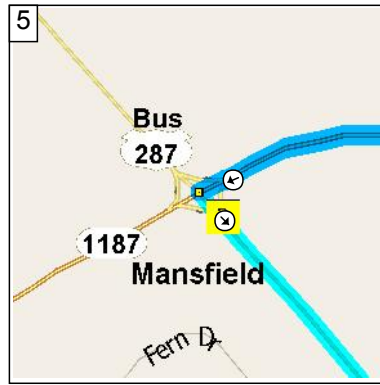
9:00 AM 0.1 mi
 Turn LEFT (East) onto Russell Ln, then immediately turn RIGHT (South) onto FM-157 for 0.2 mi



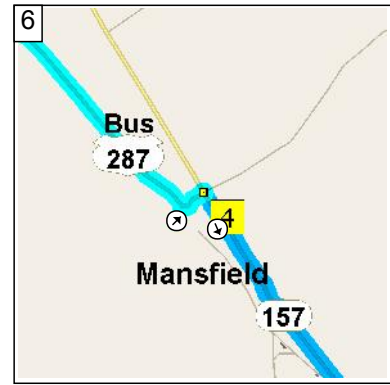
9:00 AM 0.2 mi
 Turn RIGHT (West) onto W Debbie Ln for 0.2 mi



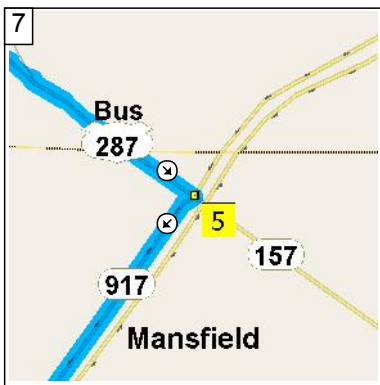
9:01 AM 0.4 mi
 At 786 W Debbie Ln, Mansfield, TX 76063, stay on W Debbie Ln (West) for 0.5 mi



9:01 AM 0.9 mi
 At W Debbie Ln, Mansfield, TX 76063, turn LEFT (South-East) onto US-287 Bus [N Main St] for 1.1 mi



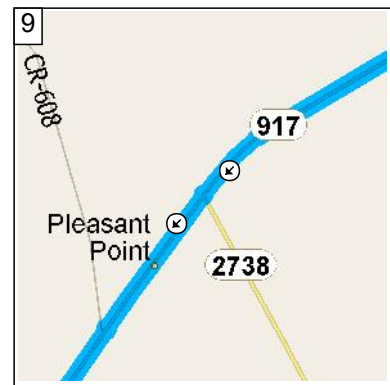
9:03 AM 2.0 mi
 At 1100 N Main St, Mansfield, TX 76063, turn RIGHT to stay on US-287 Bus [FM-157] for 2.6 mi



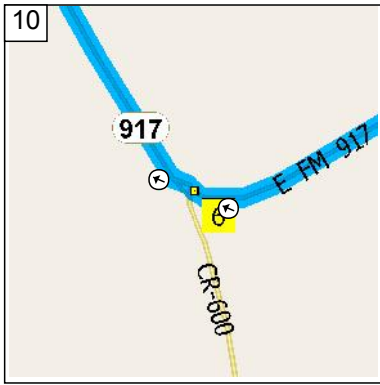
9:06 AM 4.6 mi
 At US-287 Bus, Mansfield, TX 76063, turn RIGHT (South-West) onto FM-917 for 5.0 mi



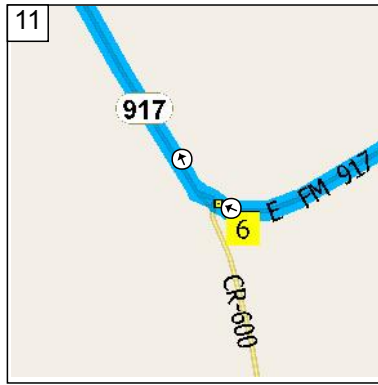
9:11 AM 9.6 mi
 Keep STRAIGHT onto FM-2738 [FM-917] for 2.0 mi



9:14 AM 11.5 mi
 Keep STRAIGHT onto FM-917 for 2.6 mi



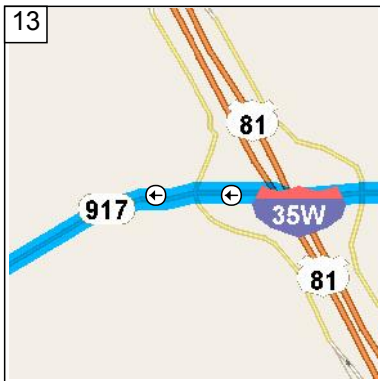
10
9:17 AM 14.1 mi
At 8104 E FM-917, Alvarado, TX 76009, stay on FM-917 (West) for 32 yds



11
9:17 AM 14.2 mi
Bear RIGHT (North) onto FM-917 [CR-600] for 0.3 mi



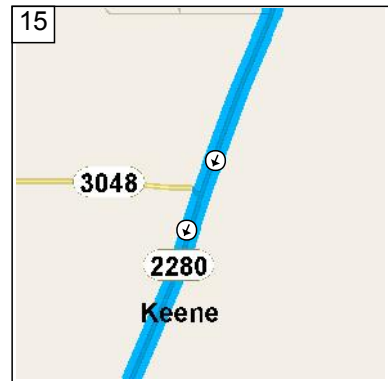
12
9:18 AM 14.5 mi
At Happy Hill, stay on FM-917 (West) for 1.8 mi



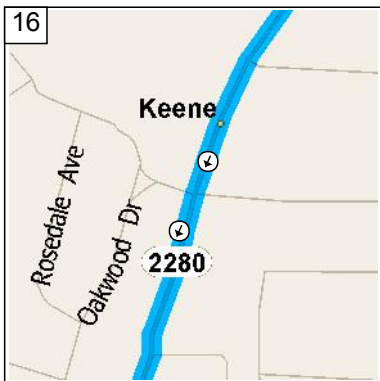
13
9:20 AM 16.3 mi
Keep STRAIGHT onto FM-917 [Conveyor Dr] for 2.2 mi



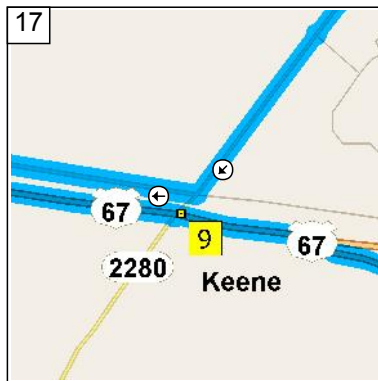
14
9:22 AM 18.5 mi
At Egan, road name changes to FM-2280 for 2.8 mi



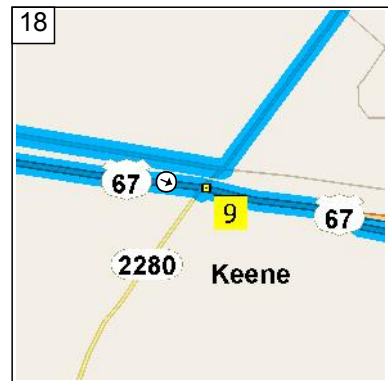
15
9:25 AM 21.3 mi
Keep STRAIGHT onto FM-2280 [N Old Betsy Rd] for 1.6 mi



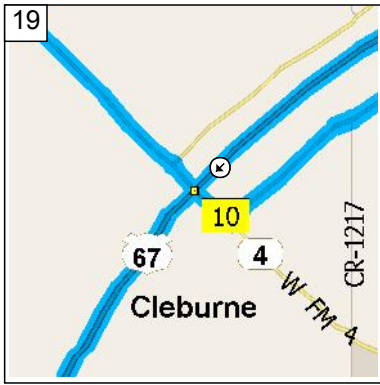
16
9:27 AM 22.9 mi
Keep STRAIGHT onto FM-2280 [S Old Betsy Rd] for 0.9 mi



17
9:28 AM 23.8 mi
Bear RIGHT (West) onto US-67 for 0.5 mi



18
9:29 AM 24.3 mi
At E Highway 67, Keene, TX 76059, return West on US-67 for 6.4 mi



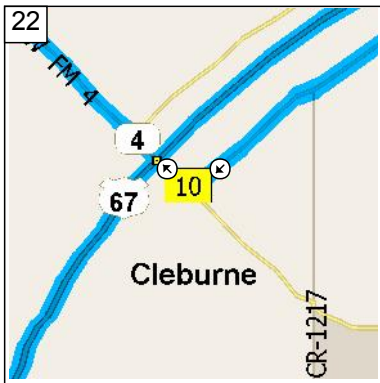
19
9:35 AM 30.7 mi
At FM-4, return North-East on US-67 [W Katherine P Raines Dr] for 0.3 mi



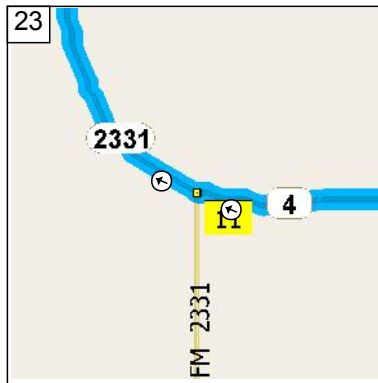
20
9:35 AM 31.0 mi
Turn RIGHT (South) onto Local road(s) for 87 yds



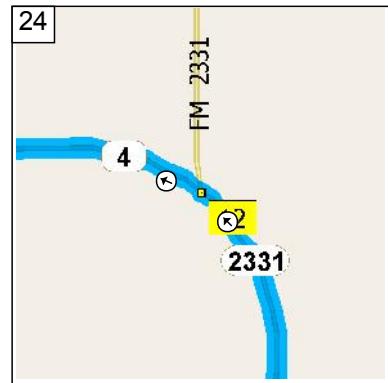
21
9:35 AM 31.0 mi
Turn RIGHT (West) onto Local road(s) for 0.3 mi



22
9:36 AM 31.3 mi
Turn RIGHT (North-West) onto FM-4 for 6.9 mi



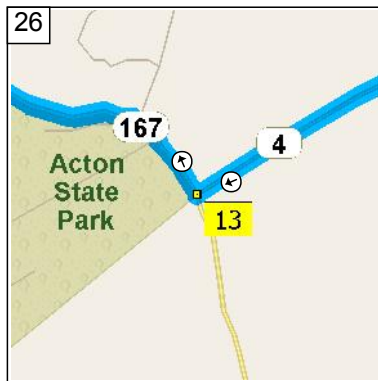
23
9:43 AM 38.1 mi
At FM-4, road name changes to FM-2331 [FM-4] for 0.8 mi



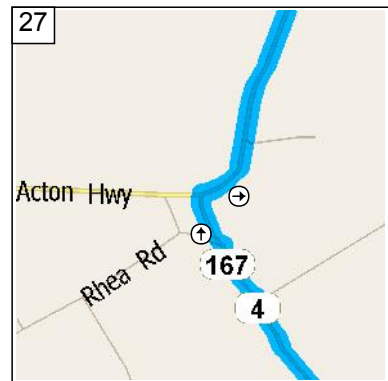
24
9:44 AM 38.9 mi
At FM-4, bear LEFT (West) onto FM-4 for 5.0 mi



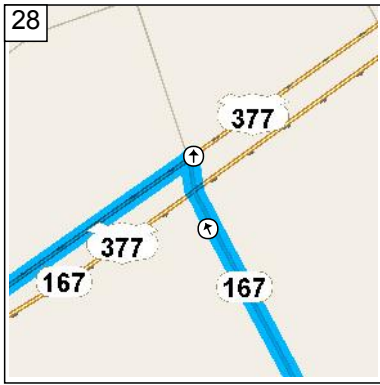
25
9:49 AM 43.9 mi
Keep STRAIGHT onto FM-4 [Cleburne Hwy] for 4.2 mi



26
9:53 AM 48.1 mi
At FM-4, turn RIGHT (North) onto FM-167 [FM-4] for 0.7 mi



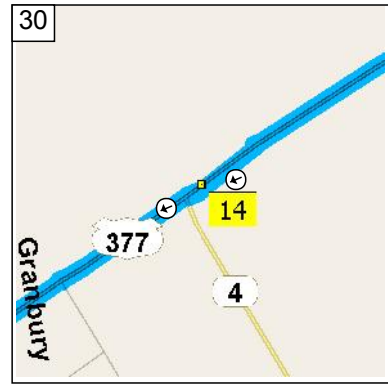
27
9:54 AM 48.8 mi
Turn RIGHT (East) onto FM-167 [Fall Creek Hwy] for 2.0 mi



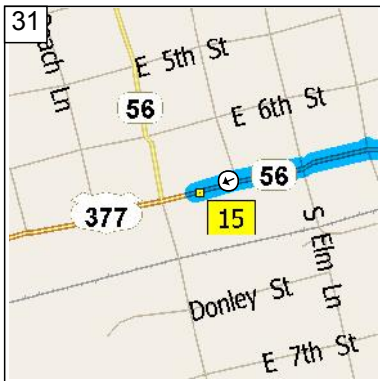
28
9:57 AM 50.8 mi
Road name changes to Local road(s) for 43 yds



29
9:57 AM 50.8 mi
Turn LEFT (South-West) onto US-377 [FM-167] for 2.2 mi



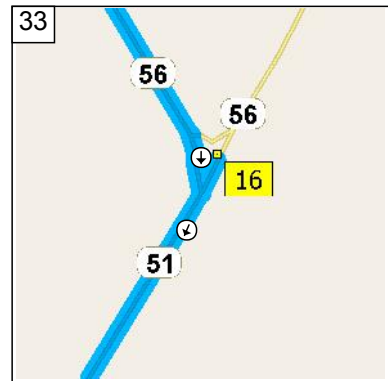
30
10:00 AM 53.0 mi
At E Highway 377, Granbury, TX 76049, stay on US-377 (West) for 12.5 mi



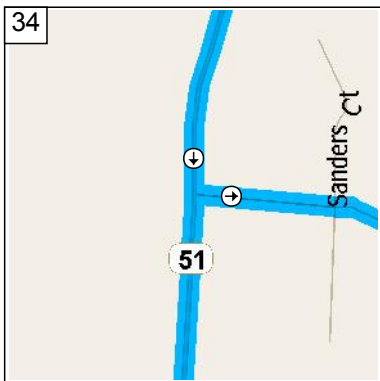
31
10:14 AM 65.4 mi
At Tolar, stay on US-377 [FM-56] (East) for 0.3 mi



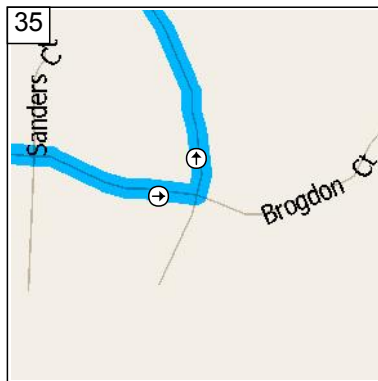
32
10:14 AM 65.7 mi
Turn RIGHT (South) onto FM-56 [Hill City Hwy] for 5.7 mi



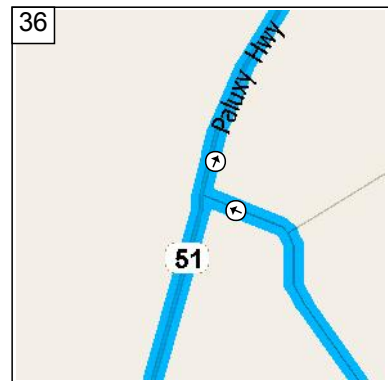
33
10:20 AM 71.4 mi
Bear RIGHT (South) onto FM-51 [Paluxy Hwy] for 0.7 mi



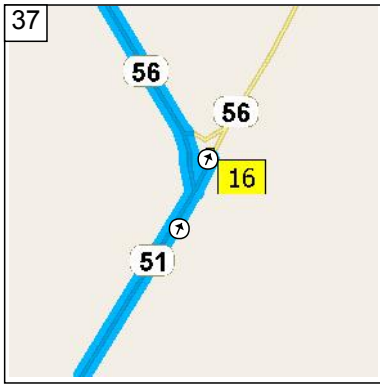
34
10:21 AM 72.1 mi
Turn LEFT (East) onto Cross Timbers Ln for 0.3 mi



35
10:22 AM 72.4 mi
Turn LEFT (North) onto Prairie Creek Ln for 0.5 mi



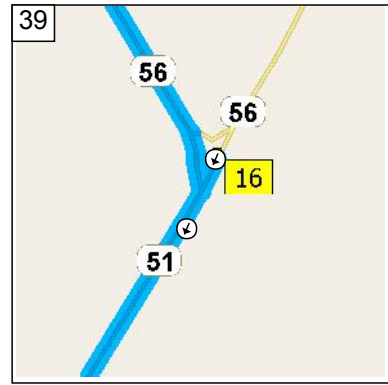
36
10:24 AM 72.8 mi
Turn RIGHT (North) onto FM-51 [Paluxy Hwy] for 0.3 mi



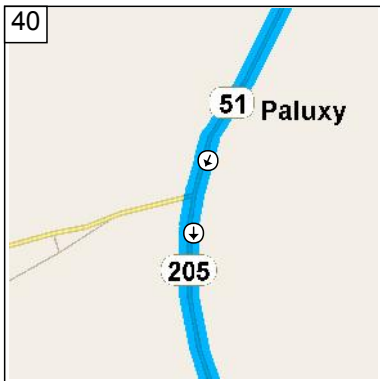
10:25 AM 73.2 mi
Keep STRAIGHT onto FM-51 [FM-56] for 65 yds



10:25 AM 73.2 mi
At FM-51, Tolar, TX 76476, return South on FM-51 [FM-56] for 65 yds



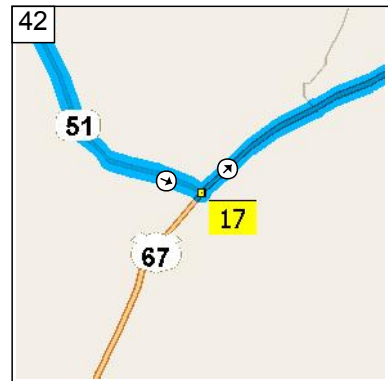
10:25 AM 73.2 mi
Keep STRAIGHT onto FM-51 [Paluxy Hwy] for 4.8 mi



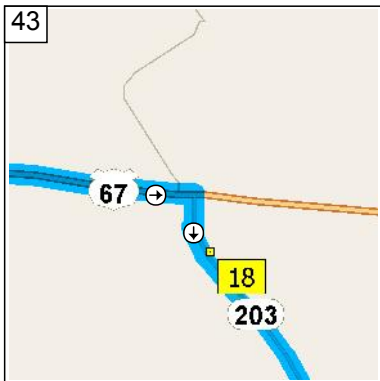
10:30 AM 78.0 mi
Bear LEFT (South) onto FM-205 [FM-51] for 1.9 mi



10:32 AM 79.9 mi
Keep STRAIGHT onto FM-51 for 5.8 mi



10:38 AM 85.7 mi
At 9103 US-67, Glen Rose, TX 76043, turn LEFT (North-East) onto US-67 [W Highway 67] for 2.9 mi



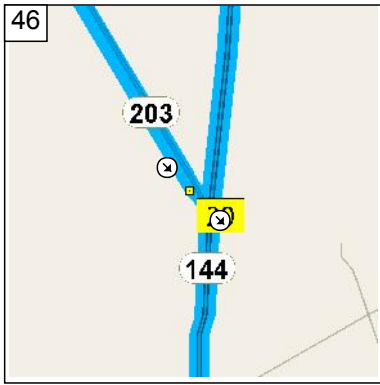
10:41 AM 88.6 mi
Turn RIGHT (South) onto FM-203 for 98 yds



10:41 AM 88.7 mi
At 1066 FM-203, Glen Rose, TX 76043, stay on FM-203 (South-East) for 4.4 mi



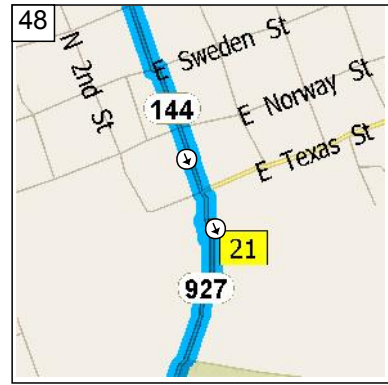
10:47 AM 93.1 mi
At 5475 FM-203, Glen Rose, TX 76043, stay on FM-203 (South-East) for 6.9 mi



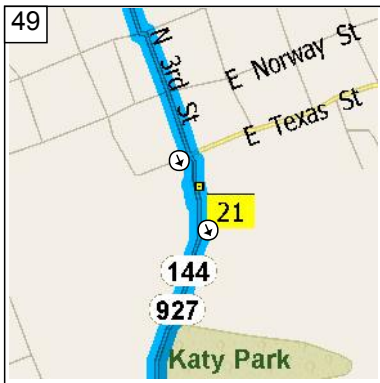
10:54 AM 99.9 mi
At FM-203, stay on FM-203 (South-East) for 43 yds



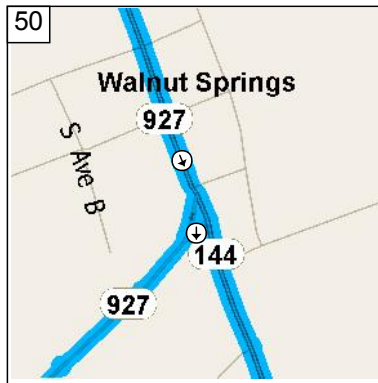
10:54 AM 100.0 mi
Bear RIGHT (South) onto SR-144 [State Highway 144] for 0.6 mi



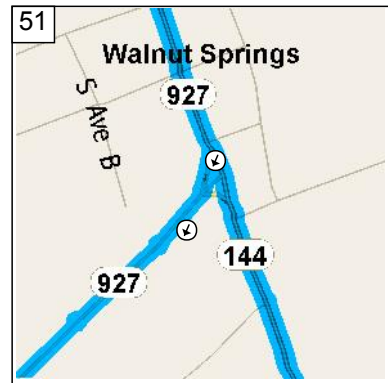
10:56 AM 100.6 mi
Road name changes to FM-927 [SR-144] for 54 yds



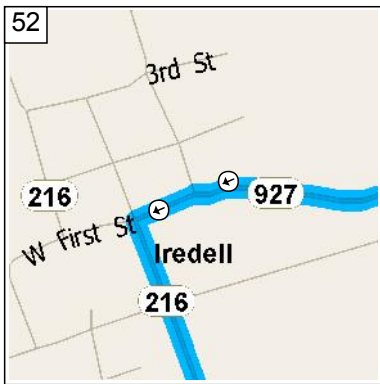
10:56 AM 100.6 mi
At Walnut Springs, stay on FM-927 [SR-144] (South) for 0.5 mi



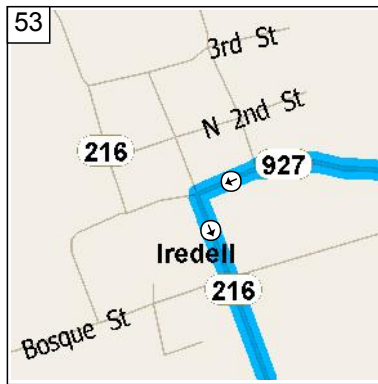
10:57 AM 101.2 mi
Keep RIGHT onto Local road(s) for 76 yds



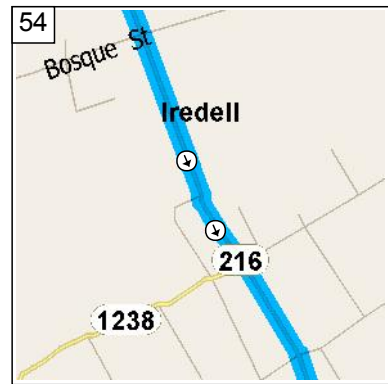
10:57 AM 101.2 mi
Keep STRAIGHT onto FM-927 for 8.8 mi



11:07 AM 110.0 mi
Keep STRAIGHT onto FM-927 [E First] for 109 yds



11:07 AM 110.0 mi
Turn LEFT (South) onto FM-216 [N Eastland St] for 0.2 mi



11:08 AM 110.3 mi
Keep STRAIGHT onto FM-216 [S Eastland] for 0.3 mi



11:08 AM 110.6 mi
Turn RIGHT (West) onto SR-6
for 65 yds



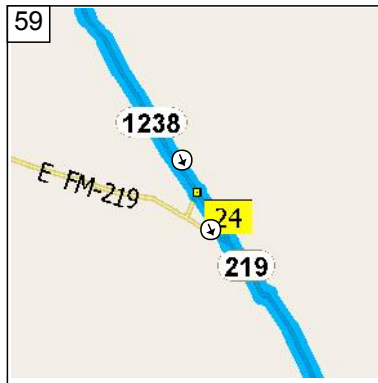
11:09 AM 110.6 mi
At SR-6, stay on SR-6 (West)
for 0.5 mi



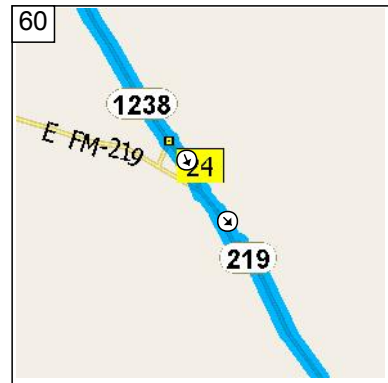
11:10 AM 111.1 mi
Turn LEFT (South) onto
FM-1238 for 109 yds



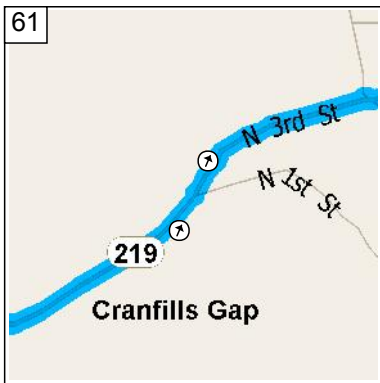
11:10 AM 111.2 mi
At FM-1238, stay on FM-1238
(West) for 13.2 mi



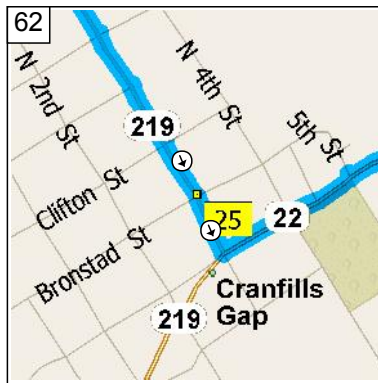
11:23 AM 124.4 mi
At FM-1238, stay on FM-1238
(South) for 87 yds



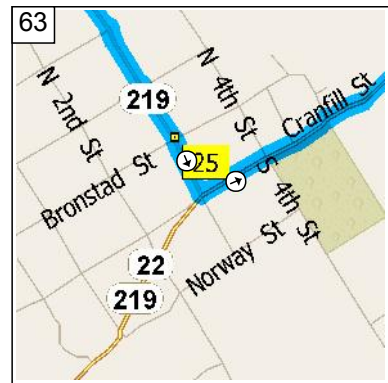
11:23 AM 124.4 mi
Bear LEFT (South-East) onto
FM-219 for 3.9 mi



11:27 AM 128.3 mi
Keep STRAIGHT onto FM-219
[N 3rd St] for 0.7 mi



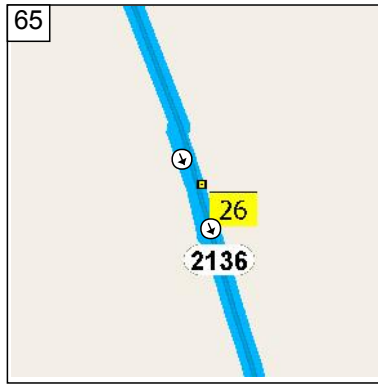
11:28 AM 129.0 mi
At 319 N 3rd St, Cranfills Gap,
TX 76637, stay on FM-219 [N
3rd St] (South) for 109 yds



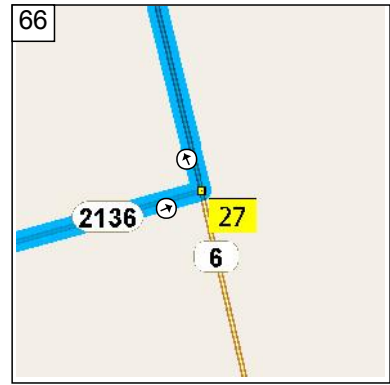
11:28 AM 129.1 mi
Turn LEFT (East) onto SR-22
[Cranfill St] for 7.5 mi



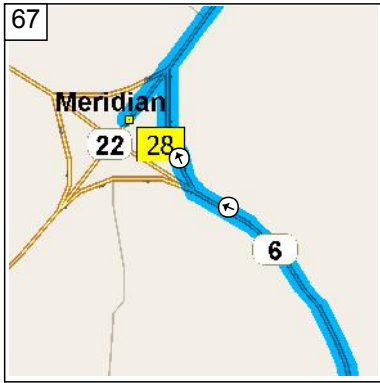
11:37 AM 136.6 mi
Turn RIGHT (South) onto FM-2136 for 0.5 mi



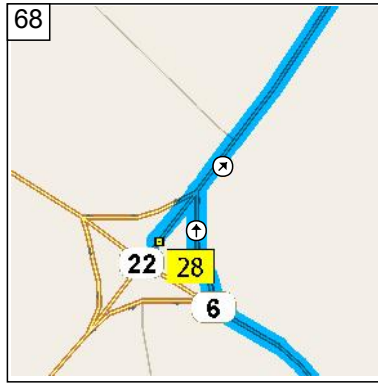
11:38 AM 137.0 mi
At FM-2136, stay on FM-2136 (South) for 8.4 mi



11:46 AM 145.4 mi
At SR-6, turn LEFT (North) onto SR-6 for 7.1 mi



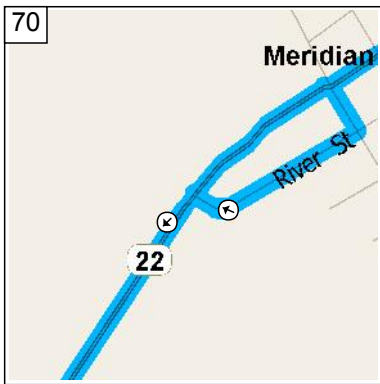
11:55 AM 152.5 mi
Bear RIGHT (North) onto Local road(s) for 0.1 mi



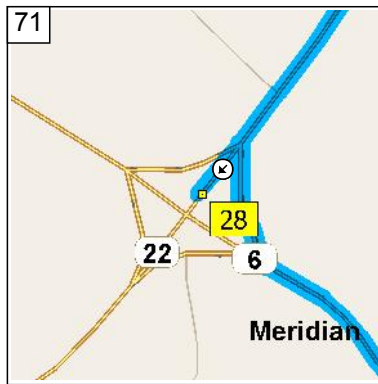
11:55 AM 152.6 mi
Bear RIGHT (North-East) onto SR-22 [W Morgan St] for 0.6 mi



11:56 AM 153.2 mi
Turn RIGHT (South) onto Fuller St, then immediately turn RIGHT (West) onto River St for 0.2 mi



11:58 AM 153.4 mi
Turn LEFT (South-West) onto SR-22 [W Morgan St] for 0.4 mi



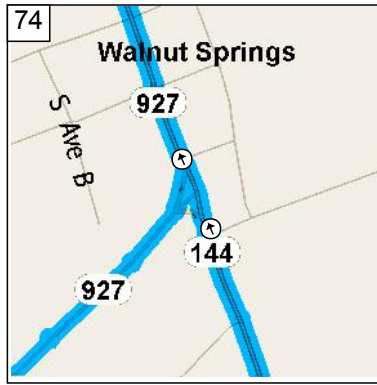
11:59 AM 153.9 mi
At W Morgan St, Meridian, TX 76665, return North-East on SR-22 [W Morgan St] for 0.7 mi



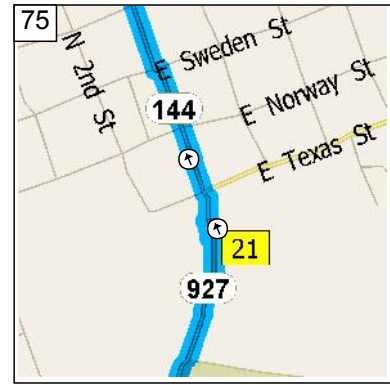
12:00 PM 154.6 mi
At Meridian, return West on SR-22 [E Morgan St] for 43 yds



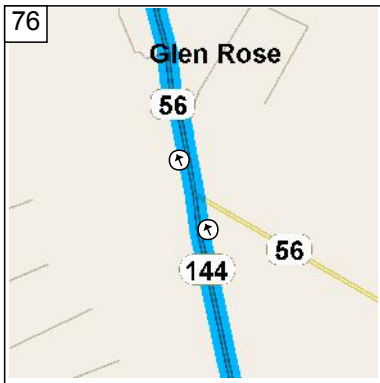
12:00 PM 154.6 mi
Turn RIGHT (North) onto SR-144 [N Main St] for 10.7 mi



12:10 PM 165.3 mi
Keep STRAIGHT onto FM-927 [SR-144] for 0.6 mi



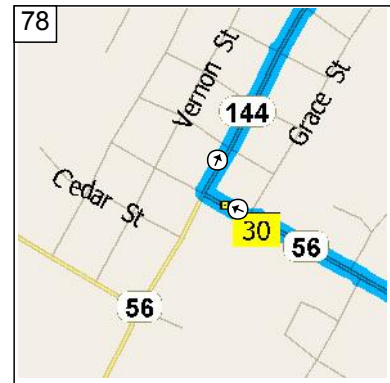
12:11 PM 165.9 mi
Road name changes to SR-144 [N 3rd St] for 11.6 mi



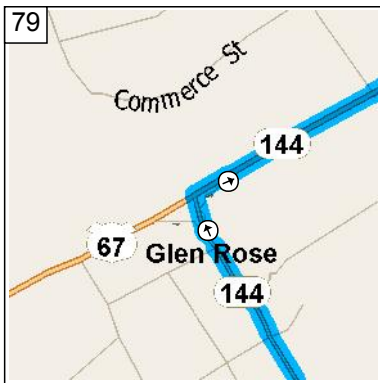
12:21 PM 177.5 mi
Keep STRAIGHT onto FM-56 [SR-144] for 0.8 mi



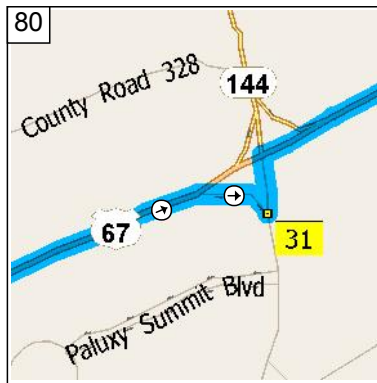
12:23 PM 178.3 mi
At Glen Rose, stay on FM-56 [SR-144] (West) for 32 yds



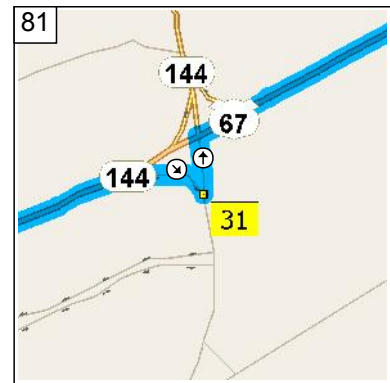
12:23 PM 178.3 mi
Turn RIGHT (North) onto SR-144 for 1.3 mi



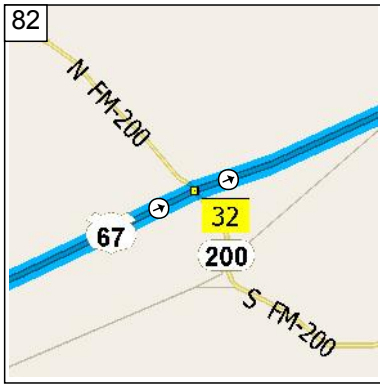
12:25 PM 179.6 mi
Turn RIGHT (East) onto US-67 [SR-144] for 0.9 mi



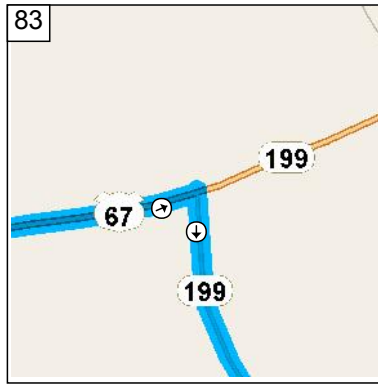
12:26 PM 180.5 mi
Keep RIGHT onto Local road(s) for 131 yds



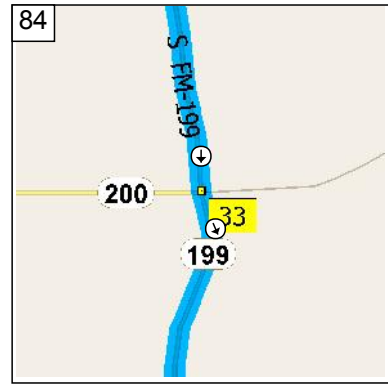
12:27 PM 180.6 mi
At Van Zandt Rd, Glen Rose, TX 76043, turn LEFT (North) onto Van Zandt Rd, then immediately turn RIGHT (East) onto US-67 for 1.6 mi



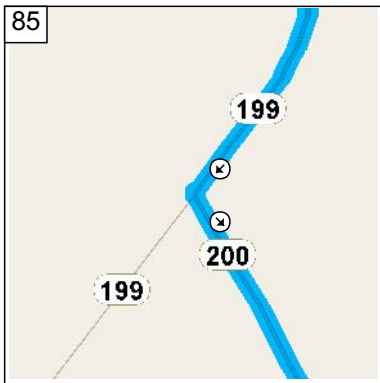
12:29 PM 182.2 mi
At E Highway 67, Rainbow, TX 76077, stay on US-67 (East) for 3.2 mi



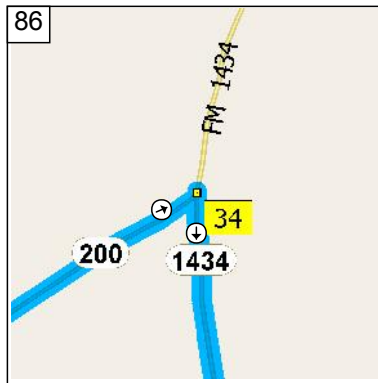
12:32 PM 185.4 mi
Turn RIGHT (South) onto FM-199 for 0.9 mi



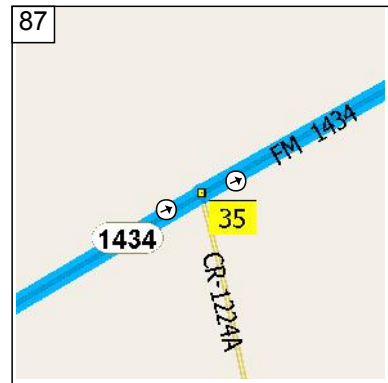
12:33 PM 186.3 mi
At FM-199, Nemo, TX 76070, stay on FM-199 [FM-200] (South) for 0.7 mi



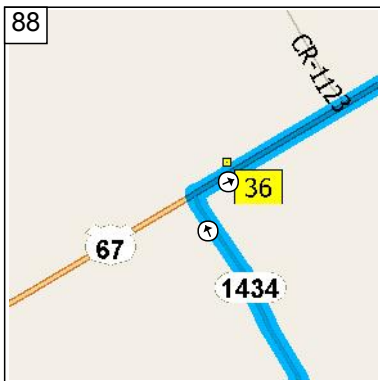
12:34 PM 187.0 mi
Turn LEFT (South-East) onto FM-200 for 7.6 mi



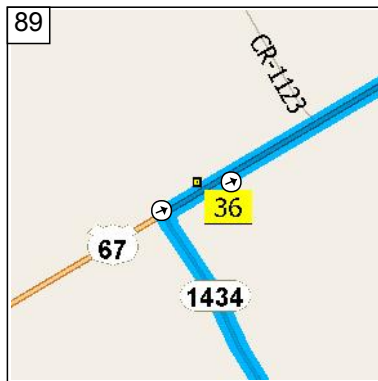
12:42 PM 194.6 mi
At FM-200, turn RIGHT (South) onto FM-1434 for 11.0 mi



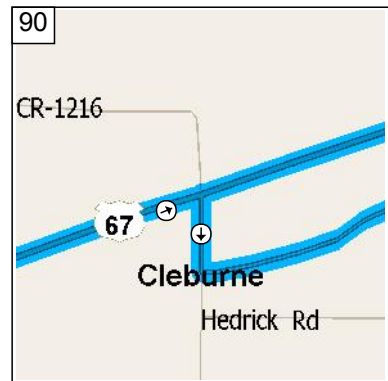
12:54 PM 205.6 mi
At FM-1434, stay on FM-1434 (East) for 5.3 mi



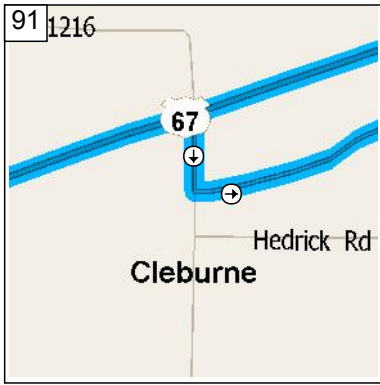
12:59 PM 210.9 mi
Turn RIGHT (East) onto US-67 for 65 yds



1:00 PM 211.0 mi
At US-67, stay on US-67 (East) for 5.6 mi



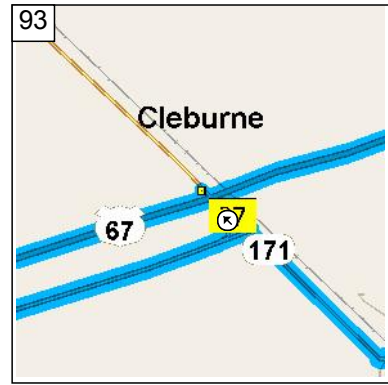
1:04 PM 216.6 mi
Turn RIGHT (South) onto N Nolan River Rd for 131 yds



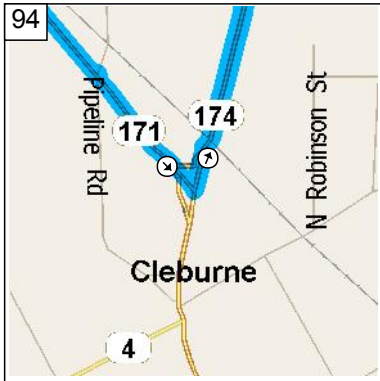
91 1216
1:04 PM 216.7 mi
Turn LEFT (East) onto Local road(s) for 0.7 mi



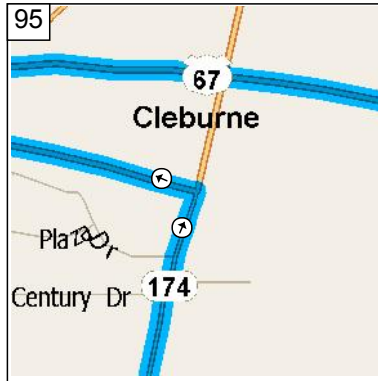
92
1:06 PM 217.4 mi
Turn LEFT (North-West) onto SR-171 for 98 yds



93
1:06 PM 217.5 mi
At US-67, return South-East on SR-171 for 0.9 mi



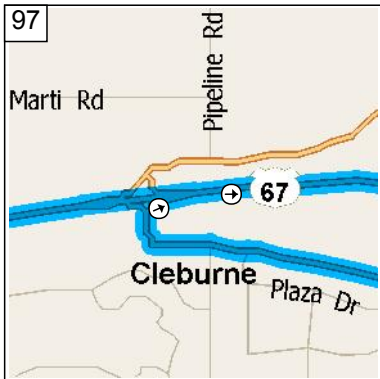
94
1:07 PM 218.4 mi
Turn LEFT (North) onto SR-174 [N Main St] for 0.7 mi



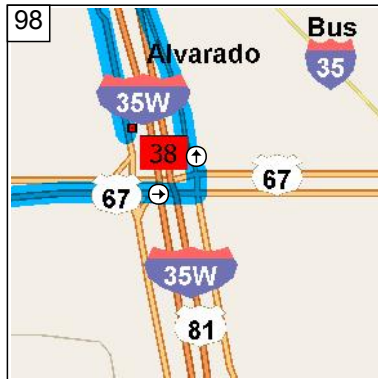
95
1:08 PM 219.1 mi
Turn LEFT (West) onto W Katherine P Raines Rd [Loop 367] for 0.4 mi



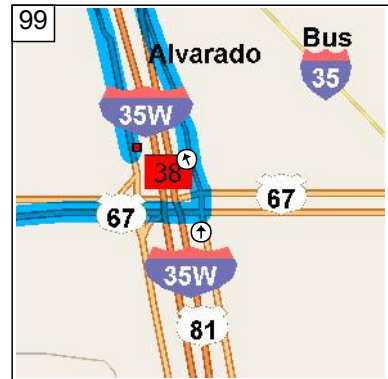
96
1:09 PM 219.5 mi
Bear RIGHT (North) onto Local road(s) for 87 yds



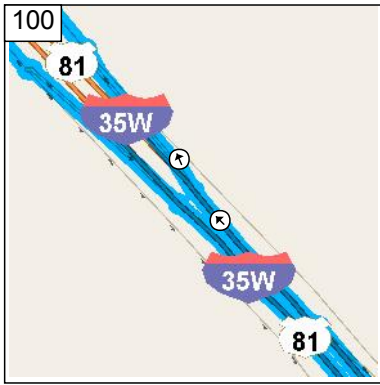
97
1:09 PM 219.5 mi
Bear RIGHT (East) onto US-67 [W Katherine P Raines Rd] for 10.5 mi



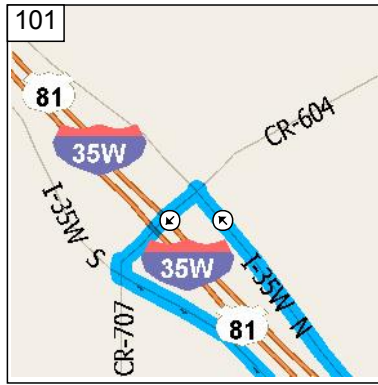
98
1:19 PM 230.0 mi
Turn LEFT (North) onto Local road(s) for 32 yds



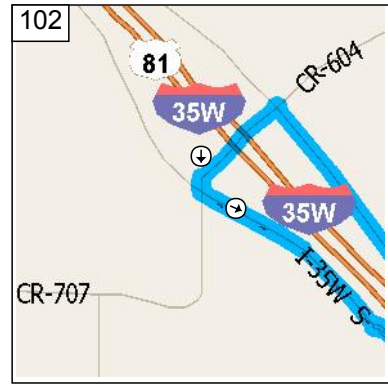
99
1:19 PM 230.0 mi
Take Ramp (LEFT) onto I-35W [US-81] for 0.8 mi towards I-35W / TX-81



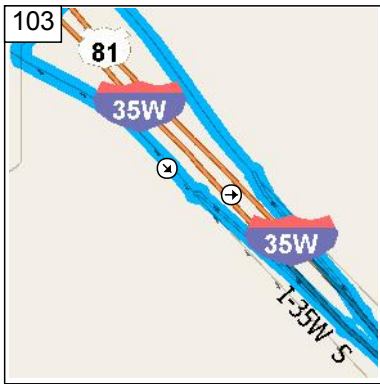
100
1:20 PM 230.8 mi
At exit 27, take Ramp (RIGHT) onto I-35W N [US-81 N] for 0.4 mi towards County Rd 707 / County Rd 604



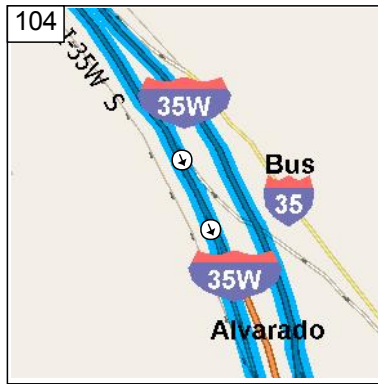
101
1:21 PM 231.2 mi
Turn LEFT (South-West) onto CR-707 for 0.1 mi



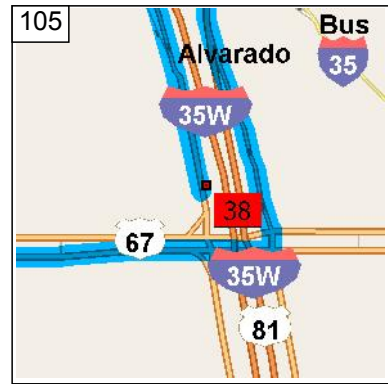
102
1:21 PM 231.3 mi
Turn LEFT (East) onto I-35W S [US-81 S] for 0.2 mi



103
1:22 PM 231.5 mi
Take Ramp (LEFT) onto I-35W [US-81] for 0.6 mi towards I-35W / TX-81



104
1:23 PM 232.1 mi
At exit 26A, take Ramp (RIGHT) onto I-35W S [US-81 S] for 0.3 mi towards US-67 / Dallas / Cleburne



105
1:24 PM 232.4 mi
Arrive I-35W S