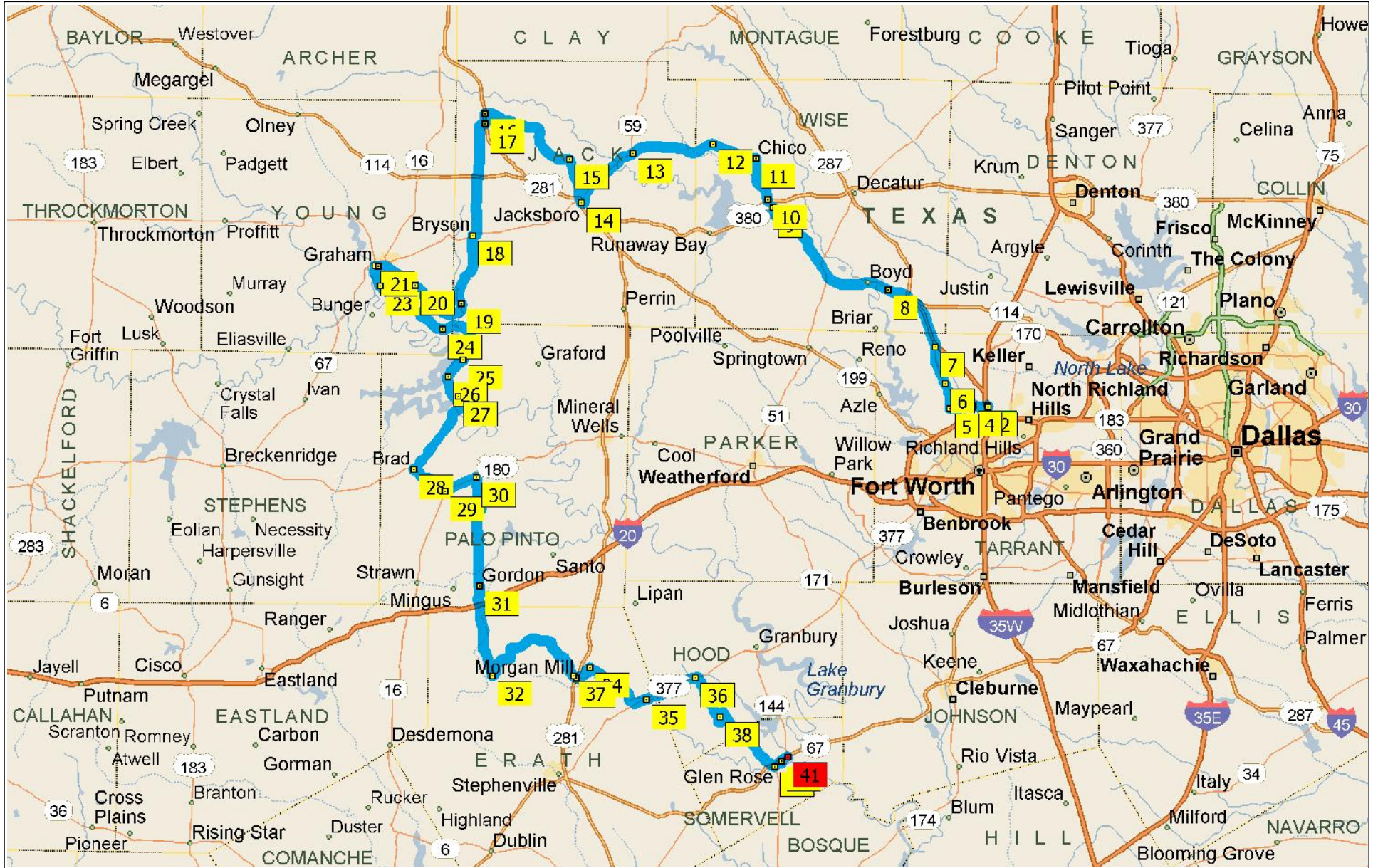
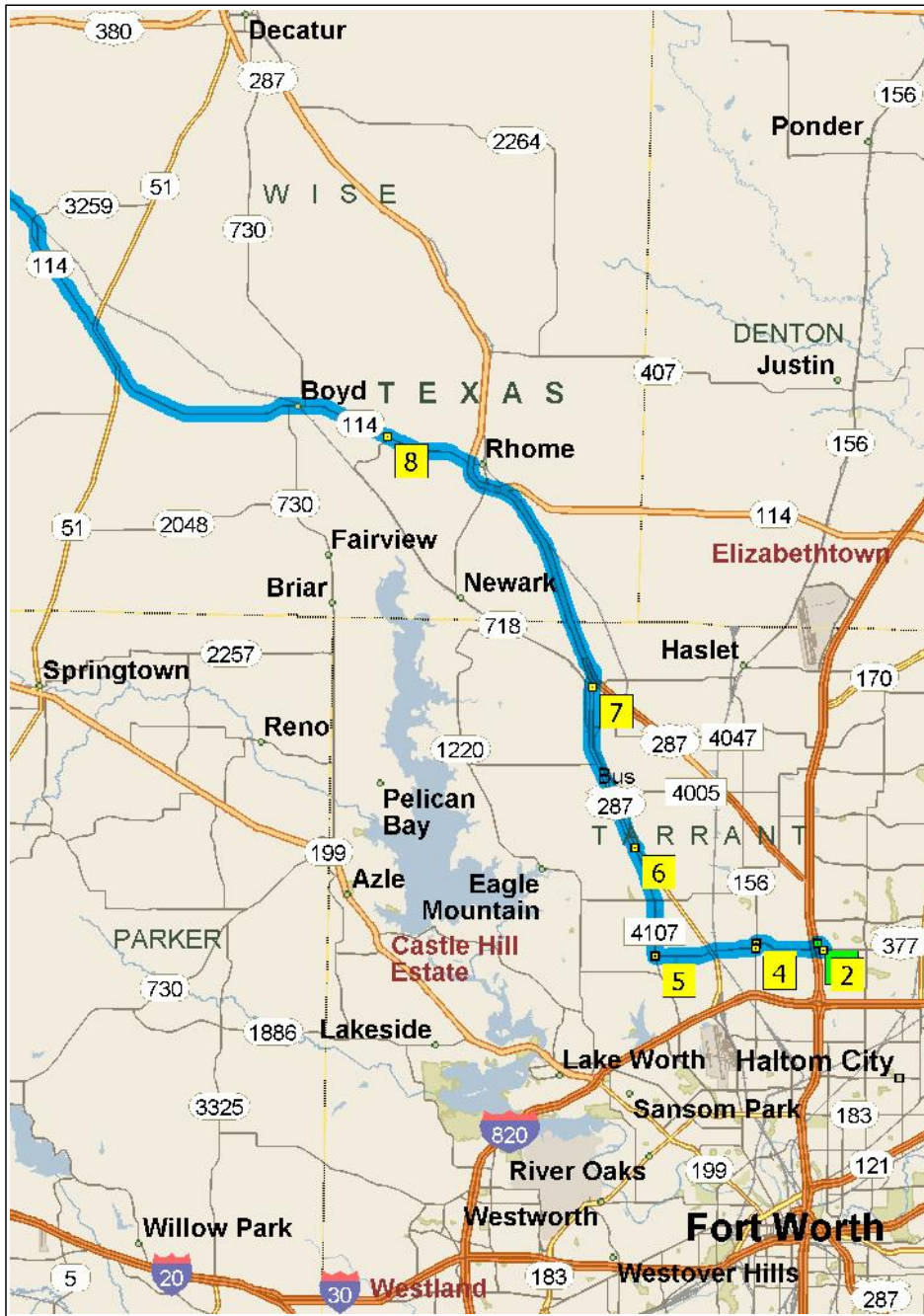


# Strip Maps

295.5 miles; 5 hours, 40 minutes

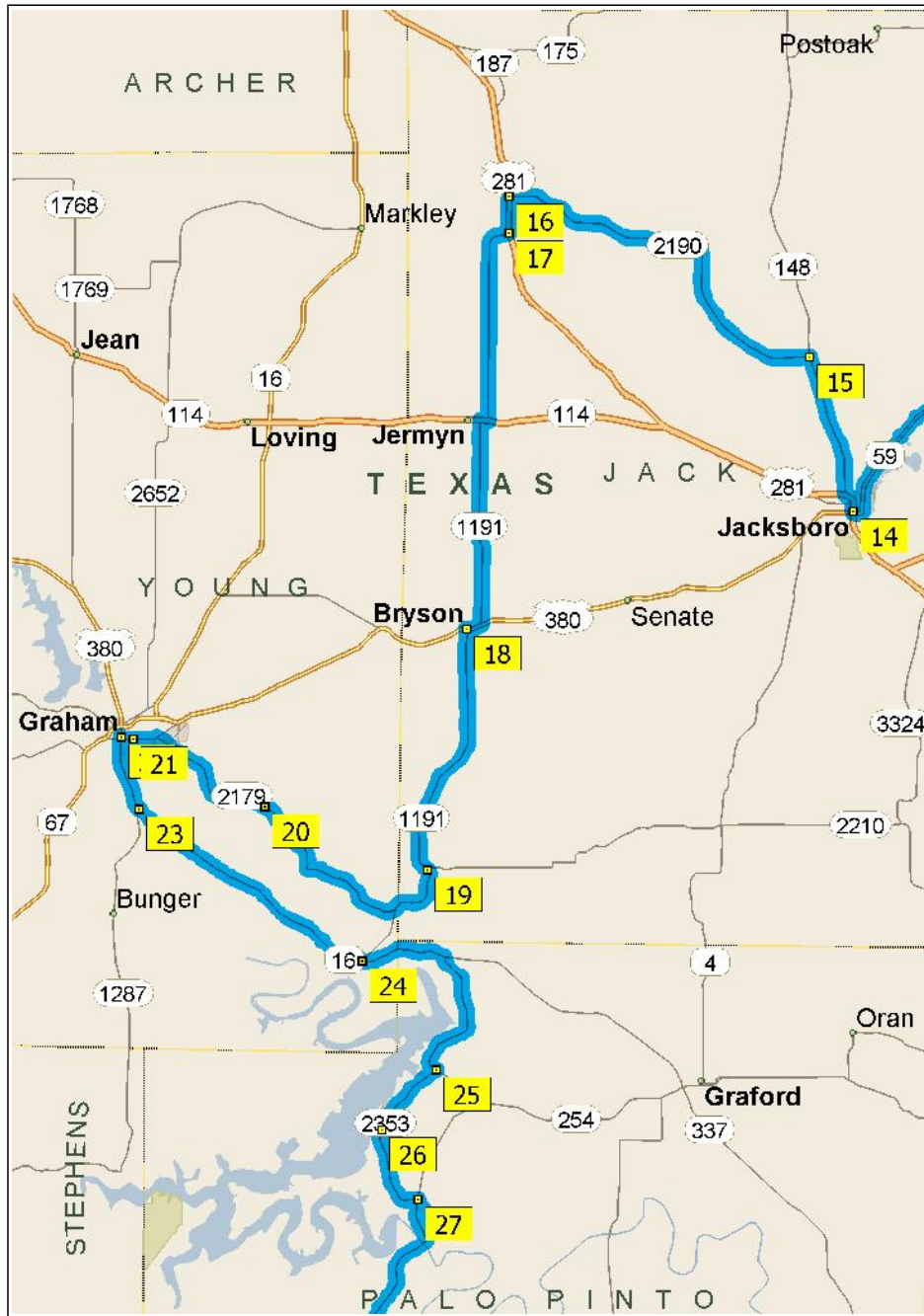




9:00 AM	0.0 mi	<b>1</b> Depart 6770 Fossil Bluff Dr, Fort Worth, TX 76137 on Fossil Bluff Dr (East) for 0.2 mi
9:00 AM	0.2 mi	<b>2</b> At Western Center Blvd, Fort Worth, TX 76137, turn RIGHT (West) onto Western Center Blvd for 1.9 mi
9:03 AM	2.1 mi	<b>3</b> At 6702 N Blue Mound Rd, Fort Worth, TX 76131, turn LEFT (South) onto FM-156 [Blue Mound Rd] for 0.2 mi
9:03 AM	2.3 mi	<b>4</b> At Blue Mound Rd, Fort Worth, TX 76131, turn RIGHT (West) onto (E) McLeroy Blvd for 2.8 mi
9:09 AM	5.1 mi	<b>5</b> At 6907 CR-4107, Fort Worth, TX 76179, turn RIGHT (North) onto CR-4107 [N Old Decatur Rd] for 3.1 mi
9:14 AM	8.2 mi	Turn RIGHT (North-East) onto Local road(s) for 43 yds
9:15 AM	8.2 mi	Turn LEFT (North-West) onto US-287 Bus [US-81 Bus] for 54 yds
9:15 AM	8.2 mi	<b>6</b> At US-287 Bus, Fort Worth, TX 76179, stay on US-287 Bus [US-81 Bus] (North-West) for 4.7 mi
9:20 AM	12.9 mi	<b>7</b> At Avondale, stay on US-287 Bus [US-81 Bus] (North) for 0.1 mi
9:20 AM	13.0 mi	Take Ramp onto US-287 [US-81] for 7.0 mi towards US-81 / US-287
9:26 AM	20.0 mi	Keep RIGHT onto Ramp for 0.1 mi towards TX-114 W / Bridgeport
9:26 AM	20.2 mi	Keep STRAIGHT onto Frontage Rd [US-287 N] for 0.2 mi
9:27 AM	20.3 mi	Turn LEFT (West) onto SR-114 [SR-114 Bus] for 142 yds
9:27 AM	20.4 mi	Keep STRAIGHT onto SR-114 for 2.4 mi
9:30 AM	22.8 mi	<b>8</b> At E Highway 114, Rhome, TX 76078, stay on SR-114 (West) for 2.5 mi
9:33 AM	25.3 mi	Keep STRAIGHT onto FM-730 [SR-114] for 0.4 mi
9:34 AM	25.7 mi	Keep STRAIGHT onto SR-114 [W Rock Island Ave] for 0.2 mi
9:35 AM	25.9 mi	Keep STRAIGHT onto SR-114 for 3.6 mi
9:38 AM	29.5 mi	Keep STRAIGHT onto SR-114 [E TX-114] for 1.5 mi



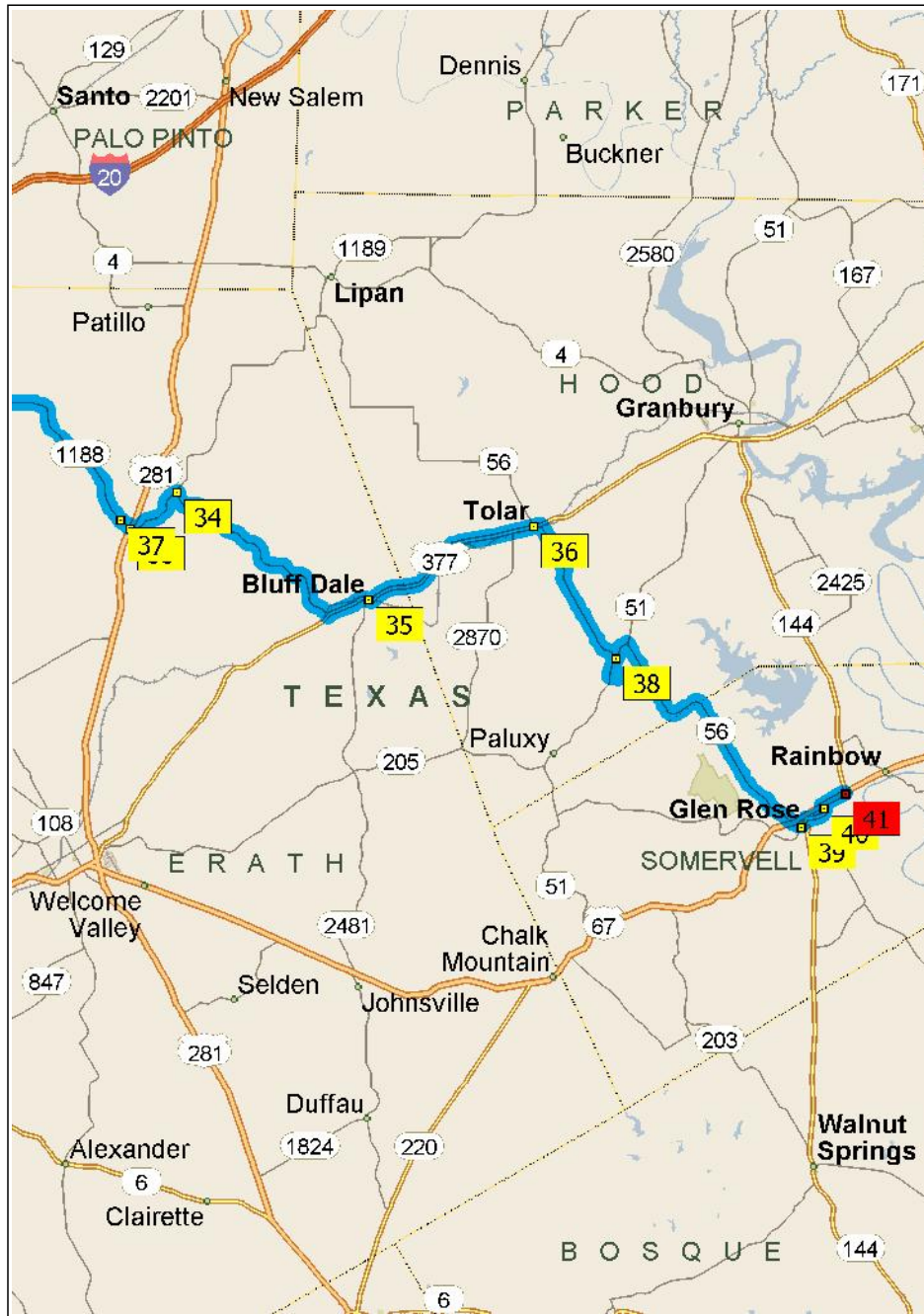
9:40 AM	31.0 mi	Bear LEFT (North-West) onto FM-51 [SR-114] for 1.3 mi
9:42 AM	32.2 mi	Road name changes to SR-114 [E TX-114] for 8.2 mi
9:50 AM	40.5 mi	Keep STRAIGHT onto SR-114 [13th St] for 1.0 mi
9:51 AM	41.4 mi	Turn LEFT (West) onto SR-114 [Hovey St] for 0.2 mi
9:51 AM	41.6 mi	Turn RIGHT (North) onto 10th St for 0.2 mi
9:53 AM	41.8 mi	Turn LEFT (West) onto US-380 Bus [SR-114 Bus] for 65 yds
9:53 AM	41.9 mi	<b>9</b> At Bridgeport, stay on US-380 Bus [SR-114 Bus] (West) for 0.3 mi
9:54 AM	42.1 mi	Keep RIGHT onto Local road(s) for 87 yds
9:54 AM	42.2 mi	Keep STRAIGHT onto US-380 Bus [FM-1658] for 0.4 mi
9:55 AM	42.5 mi	Keep STRAIGHT onto SR-101 [Chico Hwy] for 0.6 mi
9:57 AM	43.1 mi	Bear RIGHT (North) onto SR-101 for 0.1 mi
9:57 AM	43.2 mi	<b>10</b> At 3528 S State Highway 101, Bridgeport, TX 76426, stay on SR-101 (North) for 5.2 mi
10:01 AM	48.4 mi	Keep STRAIGHT onto FM-1810 [SR-101] for 0.2 mi
10:02 AM	48.7 mi	Keep STRAIGHT onto SR-101 [N TX-101] for 76 yds
10:03 AM	48.7 mi	<b>11</b> At Chico, stay on SR-101 [N TX-101] (South) for 65 yds
10:03 AM	48.7 mi	Turn RIGHT (West) onto FM-1810 for 0.2 mi
10:04 AM	48.9 mi	Keep STRAIGHT onto FM-1810 [SR-101 Bus] for 0.3 mi
10:04 AM	49.2 mi	Keep STRAIGHT onto FM-1810 for 5.0 mi
10:09 AM	54.2 mi	<b>12</b> At 8300 FM-1810, Bridgeport, TX 76426, stay on FM-1810 (West) for 10.4 mi
10:20 AM	64.6 mi	Turn LEFT (South-West) onto SR-59 for 32 yds
10:20 AM	64.6 mi	<b>13</b> At SR-59, stay on SR-59 (South-West) for 9.3 mi
10:31 AM	73.9 mi	Turn RIGHT (North) onto US-281 [SR-114] for 87 yds
10:31 AM	73.9 mi	<b>14</b> At US-281, stay on US-281 [SR-114] (North) for 0.7 mi
10:33 AM	74.6 mi	Turn RIGHT (North) onto SR-148 for 4.9 mi



10:38 AM	79.5 mi	<b>15</b>	At FM-2190, turn LEFT (West) onto FM-2190 for 13.1 mi
10:52 AM	92.6 mi	<b>16</b>	At US-281, turn LEFT (South) onto US-281 for 1.2 mi
10:53 AM	93.9 mi	<b>17</b>	At FM-1191, turn RIGHT (West) onto FM-1191 for 6.9 mi
11:00 AM	100.7 mi		Turn RIGHT (West) onto FM-1191 [SR-114] for 0.3 mi
11:00 AM	101.0 mi		Turn LEFT (South) onto FM-1191 for 7.0 mi
11:07 AM	108.0 mi		Turn RIGHT (West) onto US-380 [FM-1191] for 0.5 mi
11:08 AM	108.5 mi	<b>18</b>	At Bryson, stay on US-380 [W Dempsey St] (East) for 32 yds
11:08 AM	108.5 mi		Turn RIGHT (South) onto FM-1191 [S Depot St] for 3.3 mi
11:13 AM	111.9 mi		Keep STRAIGHT onto FM-1191 for 5.6 mi
11:18 AM	117.4 mi	<b>19</b>	At FM-1191, stay on FM-1191 (South-East) for 2.1 mi
11:20 AM	119.6 mi		Bear RIGHT (West) onto FM-2179 for 6.4 mi
11:31 AM	125.9 mi	<b>20</b>	At FM-2179, stay on FM-2179 (West) for 4.8 mi
11:36 AM	130.7 mi		Turn RIGHT (North) onto FM-2179 [Cliff Dr] for 109 yds
11:36 AM	130.7 mi		Turn LEFT (West) onto FM-2179 [4th St] for 120 yds
11:36 AM	130.8 mi		Road name changes to 4th St for 0.7 mi
11:38 AM	131.6 mi	<b>21</b>	At 4th St, stay on 4th St (West) for 0.4 mi
11:39 AM	132.0 mi		Turn RIGHT (North) onto SR-16 [Elm St] for 87 yds
11:40 AM	132.0 mi	<b>22</b>	At Graham, return South on SR-16 [Elm St] for 0.7 mi
11:41 AM	132.8 mi		Keep STRAIGHT onto SR-16 [TX-16 S] for 1.6 mi
11:43 AM	134.4 mi		Keep STRAIGHT onto SR-16 for 0.2 mi
11:43 AM	134.6 mi	<b>23</b>	At SR-16, stay on SR-16 (East) for 9.4 mi
11:51 AM	144.0 mi	<b>24</b>	At SR-16, stay on SR-16 (East) for 2.9 mi
11:54 AM	146.9 mi		Keep RIGHT onto Local road(s) for 109 yds
11:54 AM	147.0 mi		Bear RIGHT (South) onto SR-16 for 4.9 mi
12:00 PM	151.8 mi	<b>25</b>	At SR-16, turn RIGHT (South-West) onto FM-2353 for 2.8 mi



12:03 PM	154.6 mi	<b>26</b>	At FM-2353, stay on FM-2353 (South) for 3.1 mi
12:06 PM	157.7 mi	<b>27</b>	At SR-16, turn RIGHT (South) onto SR-16 for 11.3 mi
12:17 PM	169.0 mi	<b>28</b>	At US-180, stay on SR-16 (South) for 21 yds
12:17 PM	169.0 mi		Turn LEFT (East) onto US-180 for 4.8 mi
12:22 PM	173.9 mi		Turn LEFT (North) onto Local road(s) for 32 yds
12:22 PM	173.9 mi	<b>29</b>	At US-180, return South on Local road(s) for 32 yds
12:22 PM	173.9 mi		Turn LEFT (East) onto US-180 for 4.2 mi
12:25 PM	178.1 mi	<b>30</b>	At US-180, turn RIGHT (South) onto FM-919 for 13.3 mi
12:40 PM	191.4 mi		Bear LEFT (East) onto FM-919 [N Front St] for 43 yds
12:40 PM	191.4 mi		Bear RIGHT (South) onto FM-919, then immediately turn LEFT (East) onto SR-193 for 153 yds
12:41 PM	191.5 mi	<b>31</b>	At Gordon, stay on SR-193 (West) for 65 yds
12:41 PM	191.5 mi		Turn LEFT (South) onto FM-919 for 131 yds
12:42 PM	191.6 mi		Keep STRAIGHT onto FM-919 [S Main St] for 120 yds
12:42 PM	191.7 mi		Turn LEFT (East) onto FM-919 [E Elm St] for 43 yds
12:42 PM	191.7 mi		Turn RIGHT (South) onto FM-919 for 2.2 mi
12:45 PM	193.9 mi		Keep STRAIGHT onto FM-919 [SR-108] for 142 yds
12:45 PM	194.0 mi		Road name changes to SR-108 for 2.9 mi
12:48 PM	196.9 mi		Keep STRAIGHT onto SR-108 [State Hwy 108] for 5.9 mi
12:54 PM	202.8 mi	<b>32</b>	At FM-1188, turn LEFT (East) onto FM-1188 [FM-1715] for 15.4 mi
1:10 PM	218.2 mi		Turn RIGHT (South) onto US-281 [US Hwy 281] for 76 yds
1:11 PM	218.2 mi	<b>33</b>	At Morgan Mill, return North on US-281 [US Hwy 281] for 76 yds
1:11 PM	218.3 mi		Turn RIGHT (East) onto FM-1189 for 2.3 mi
1:14 PM	220.6 mi	<b>34</b>	At FM-1188, turn RIGHT (South) onto FM-1188 [FM-1188 E] for 7.8 mi
1:22 PM	228.3 mi		Turn LEFT (North-East) onto US-377 for 1.6 mi



1:24 PM	229.9 mi	<b>35</b>	At Bluff Dale, stay on US-377 (East) for 6.8 mi
1:30 PM	236.7 mi	<b>36</b>	At Tolar, return West on US-377 [FM-56] for 8.4 mi
1:38 PM	245.2 mi		Turn RIGHT (North) onto FM-1188 [FM-1188 E] for 7.8 mi
1:46 PM	252.9 mi		Turn LEFT (South-West) onto FM-1189 for 2.3 mi
1:50 PM	255.2 mi		Road name changes to FM-1188 [FM-1715] for 0.5 mi
1:51 PM	255.7 mi	<b>37</b>	At near Morgan Mill, return South-East on FM-1188 [FM-1715] for 0.5 mi
1:52 PM	256.1 mi		Road name changes to FM-1189 for 2.3 mi
1:55 PM	258.4 mi		Keep RIGHT onto Local road(s) for 98 yds
1:55 PM	258.5 mi		Bear RIGHT (South) onto FM-1188 [FM-1188 E] for 7.7 mi
2:04 PM	266.2 mi		Turn LEFT (North-East) onto US-377 for 8.7 mi
2:13 PM	274.9 mi		Turn RIGHT (South) onto FM-56 [Hill City Hwy] for 5.7 mi
2:18 PM	280.6 mi		Bear RIGHT (South) onto FM-51 [Paluxy Hwy] for 0.3 mi
2:19 PM	280.9 mi		Turn LEFT (East) onto Prairie Creek Ln for 0.5 mi
2:21 PM	281.4 mi		Turn RIGHT (West) onto Cross Timbers Ln for 0.3 mi
2:22 PM	281.7 mi		Turn RIGHT (North) onto FM-51 [Paluxy Hwy] for 0.7 mi
2:23 PM	282.3 mi		Keep STRAIGHT onto FM-51 [FM-56] for 32 yds
2:23 PM	282.4 mi	<b>38</b>	At FM-51, stay on FM-51 [FM-56] (North) for 0.7 mi
2:24 PM	283.0 mi		Keep RIGHT onto Local road(s) for 0.1 mi
2:24 PM	283.2 mi		Bear RIGHT (South) onto FM-56 [Hill City Hwy] for 4.1 mi
2:28 PM	287.2 mi		Keep STRAIGHT onto FM-56 for 5.8 mi
2:34 PM	293.1 mi	<b>39</b>	At 292 Barnard St, Glen Rose, TX 76043, stay on FM-56 [Barnard St] (North) for 0.1 mi
2:34 PM	293.2 mi		Keep STRAIGHT onto SR-144 for 1.1 mi
2:37 PM	294.3 mi		Keep RIGHT onto Van Zandt Rd for 21 yds
2:38 PM	294.3 mi		Keep RIGHT to stay on Van Zandt Rd for 21 yds



2:38 PM	294.3 mi	<b>40</b>	At 1222 Van Zandt Rd, Glen Rose, TX 76043, stay on Van Zandt Rd (South) for 32 yds
2:38 PM	294.4 mi		Turn RIGHT (North) onto SR-144 [Barnard St] for 0.1 mi
2:38 PM	294.5 mi		Turn RIGHT (East) onto US-67 [SR-144] for 0.9 mi
2:39 PM	295.4 mi		Keep RIGHT onto Local road(s) for 131 yds
2:40 PM	295.5 mi	<b>41</b>	Arrive Van Zandt Rd, Glen Rose, TX 76043