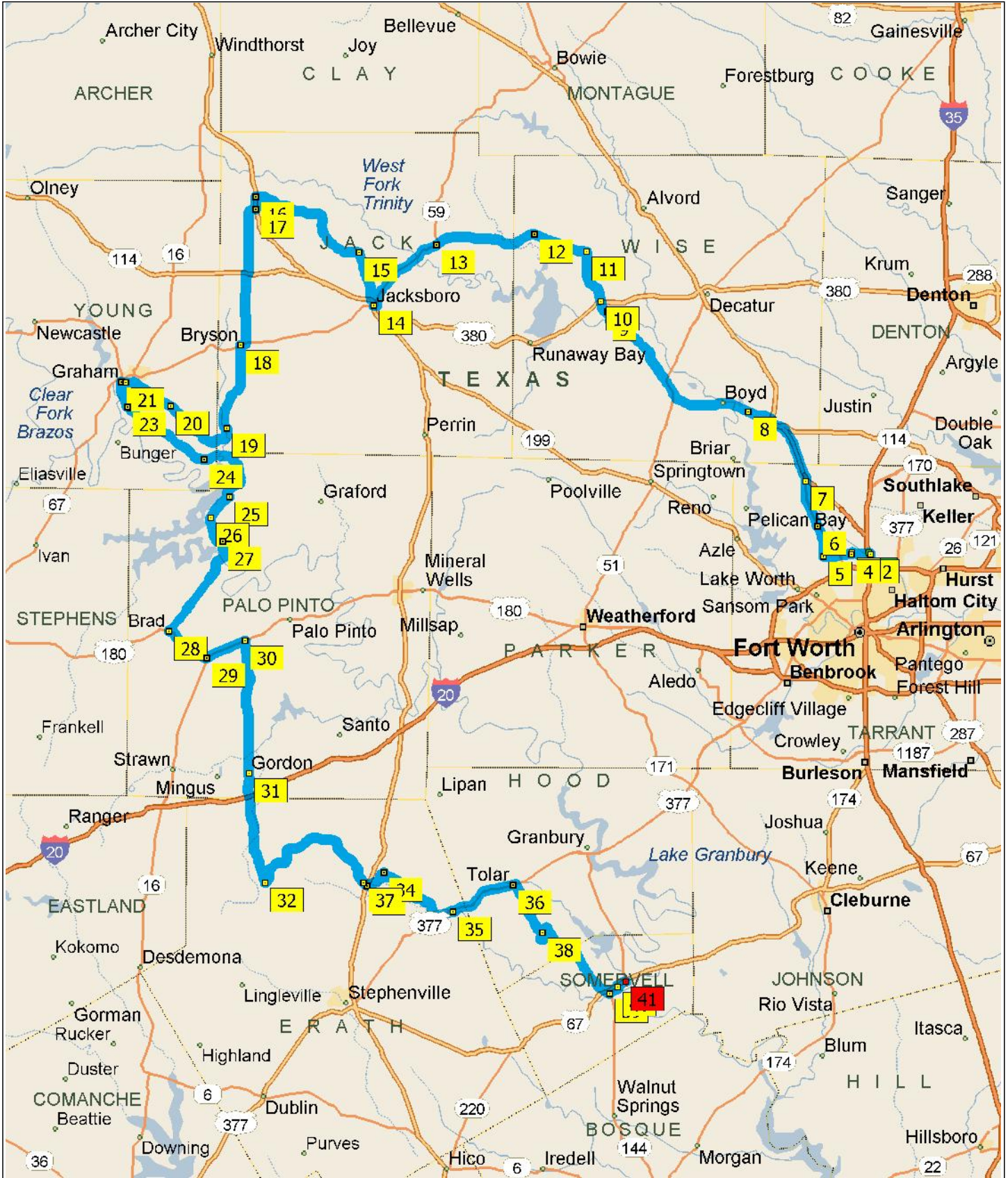


Overview Map

295.5 miles; 5 hours, 40 minutes





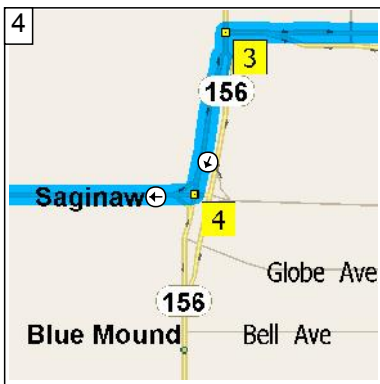
1
9:00 AM 0.0 mi
Depart 6770 Fossil Bluff Dr, Fort Worth, TX 76137 on Fossil Bluff Dr (East) for 0.2 mi



2
9:00 AM 0.2 mi
At Western Center Blvd, Fort Worth, TX 76137, turn RIGHT (West) onto Western Center Blvd for 1.9 mi



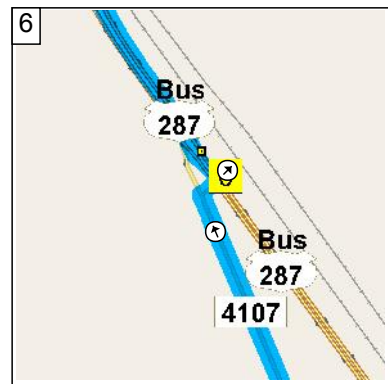
3
9:03 AM 2.1 mi
At 6702 N Blue Mound Rd, Fort Worth, TX 76131, turn LEFT (South) onto FM-156 [Blue Mound Rd] for 0.2 mi



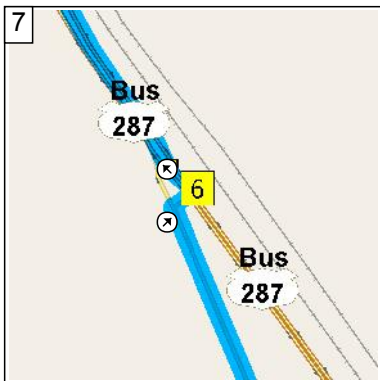
4
9:03 AM 2.3 mi
At Blue Mound Rd, Fort Worth, TX 76131, turn RIGHT (West) onto (E) McLeroy Blvd for 2.8 mi



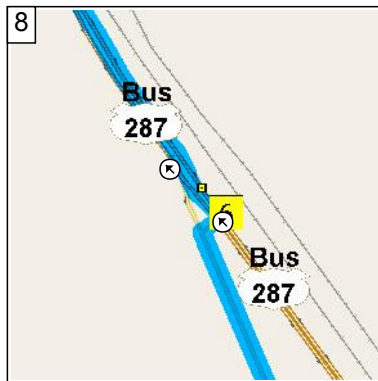
5
9:09 AM 5.1 mi
At 6907 CR-4107, Fort Worth, TX 76179, turn RIGHT (North) onto CR-4107 [N Old Decatur Rd] for 3.1 mi



6
9:14 AM 8.2 mi
Turn RIGHT (North-East) onto Local road(s) for 43 yds



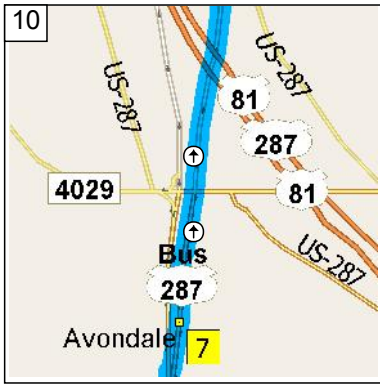
7
9:15 AM 8.2 mi
Turn LEFT (North-West) onto US-287 Bus [US-81 Bus] for 54 yds



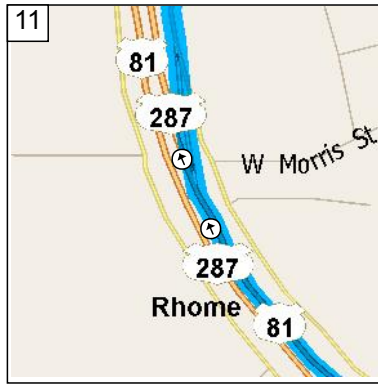
8
9:15 AM 8.2 mi
At US-287 Bus, Fort Worth, TX 76179, stay on US-287 Bus [US-81 Bus] (North-West) for 4.7 mi



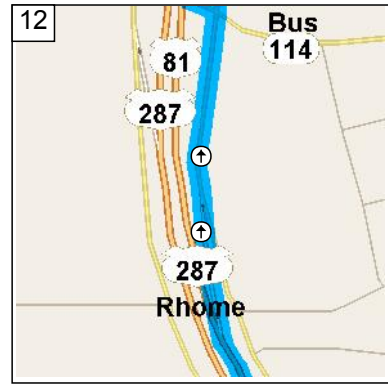
9
9:20 AM 12.9 mi
At Avondale, stay on US-287 Bus [US-81 Bus] (North) for 0.1 mi



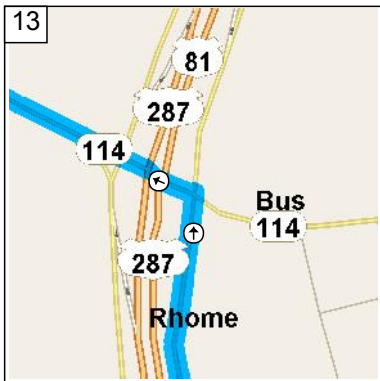
10
9:20 AM 13.0 mi
Take Ramp onto US-287 [US-81] for 7.0 mi towards US-81 / US-287



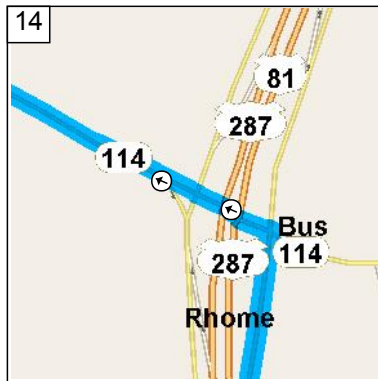
11
9:26 AM 20.0 mi
Keep RIGHT onto Ramp for 0.1 mi towards TX-114 W / Bridgeport



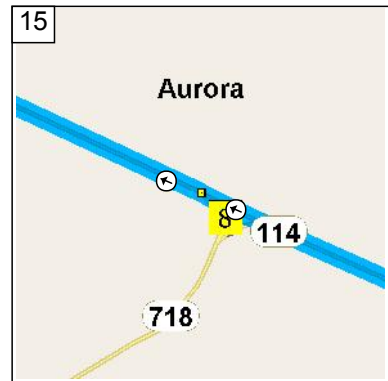
12
9:26 AM 20.2 mi
Keep STRAIGHT onto Frontage Rd [US-287 N] for 0.2 mi



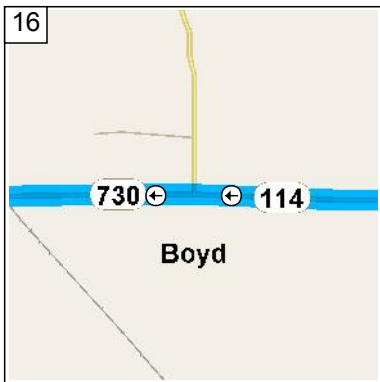
13
9:27 AM 20.3 mi
Turn LEFT (West) onto SR-114 [SR-114 Bus] for 142 yds



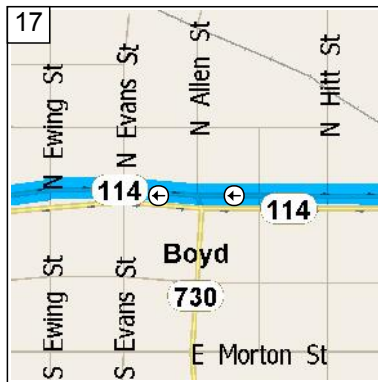
14
9:27 AM 20.4 mi
Keep STRAIGHT onto SR-114 for 2.4 mi



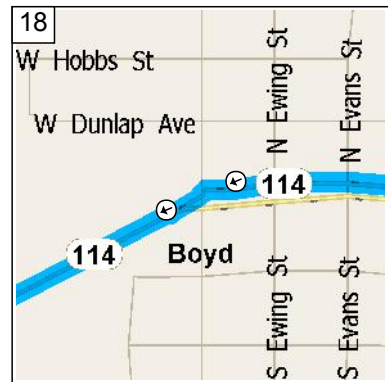
15
9:30 AM 22.8 mi
At E Highway 114, Rhome, TX 76078, stay on SR-114 (West) for 2.5 mi



16
9:33 AM 25.3 mi
Keep STRAIGHT onto FM-730 [SR-114] for 0.4 mi



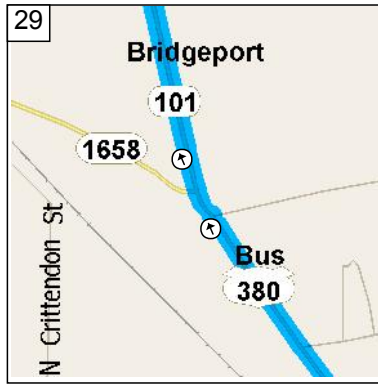
17
9:34 AM 25.7 mi
Keep STRAIGHT onto SR-114 [W Rock Island Ave] for 0.2 mi



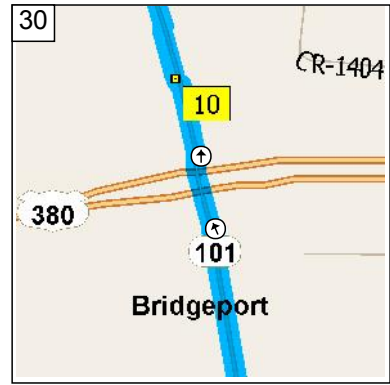
18
9:35 AM 25.9 mi
Keep STRAIGHT onto SR-114 for 3.6 mi



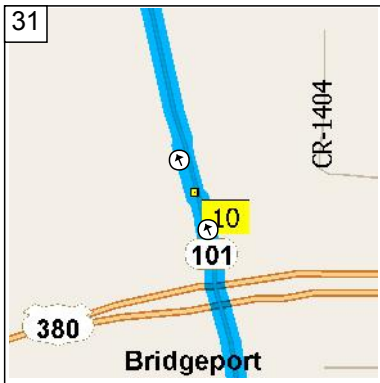
28
9:54 AM 42.2 mi
Keep STRAIGHT onto US-380
Bus [FM-1658] for 0.4 mi



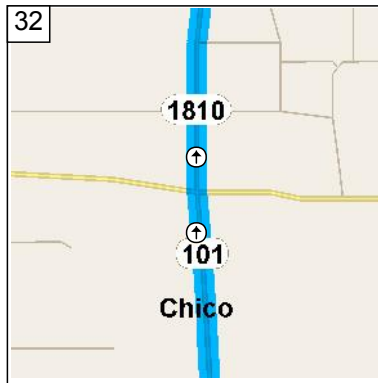
29
9:55 AM 42.5 mi
Keep STRAIGHT onto SR-101
[Chico Hwy] for 0.6 mi



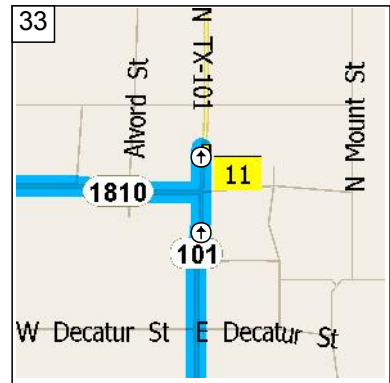
30
9:57 AM 43.1 mi
Bear RIGHT (North) onto
SR-101 for 0.1 mi



31
9:57 AM 43.2 mi
At 3528 S State Highway 101,
Bridgeport, TX 76426, stay on
SR-101 (North) for 5.2 mi



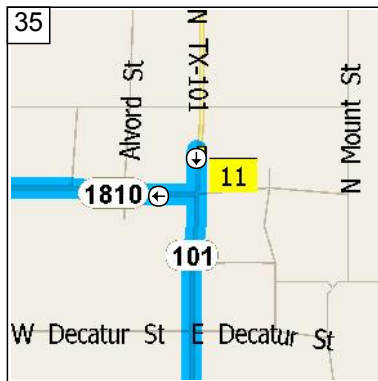
32
10:01 AM 48.4 mi
Keep STRAIGHT onto FM-1810
[SR-101] for 0.2 mi



33
10:02 AM 48.7 mi
Keep STRAIGHT onto SR-101
[N TX-101] for 76 yds



34
10:03 AM 48.7 mi
At Chico, stay on SR-101 [N
TX-101] (South) for 65 yds



35
10:03 AM 48.7 mi
Turn RIGHT (West) onto
FM-1810 for 0.2 mi



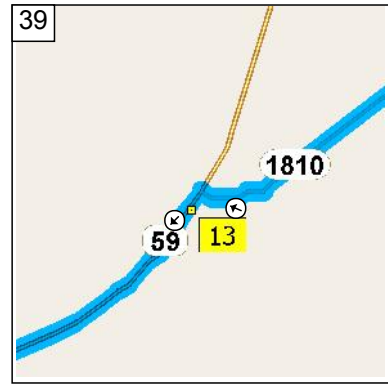
36
10:04 AM 48.9 mi
Keep STRAIGHT onto FM-1810
[SR-101 Bus] for 0.3 mi



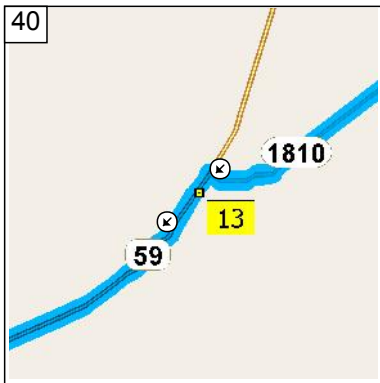
10:04 AM 49.2 mi
Keep STRAIGHT onto FM-1810 for 5.0 mi



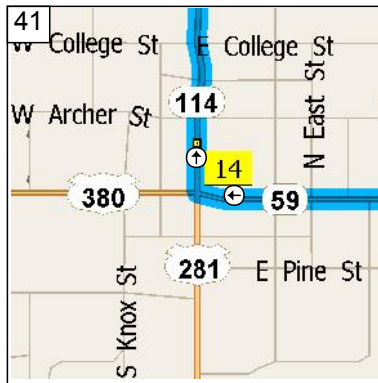
10:09 AM 54.2 mi
At 8300 FM-1810, Bridgeport, TX 76426, stay on FM-1810 (West) for 10.4 mi



10:20 AM 64.6 mi
Turn LEFT (South-West) onto SR-59 for 32 yds



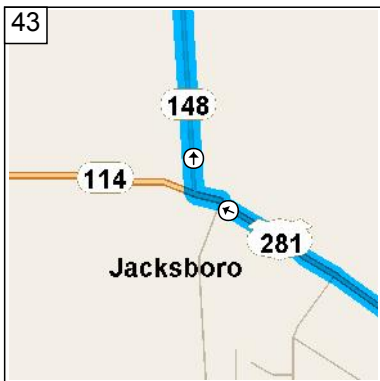
10:20 AM 64.6 mi
At SR-59, stay on SR-59 (South-West) for 9.3 mi



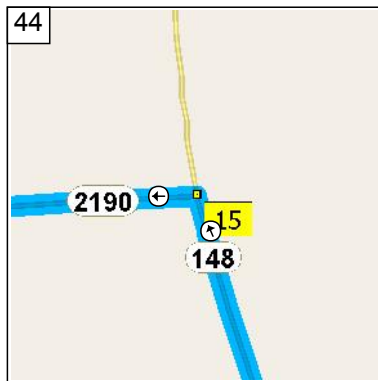
10:31 AM 73.9 mi
Turn RIGHT (North) onto US-281 [SR-114] for 87 yds



10:31 AM 73.9 mi
At US-281, stay on US-281 [SR-114] (North) for 0.7 mi



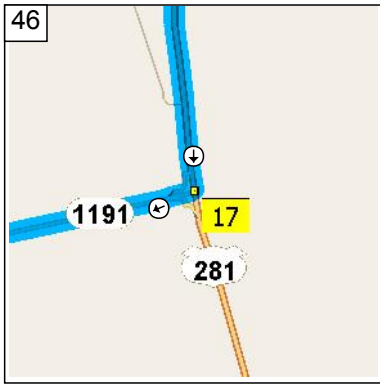
10:33 AM 74.6 mi
Turn RIGHT (North) onto SR-148 for 4.9 mi



10:38 AM 79.5 mi
At FM-2190, turn LEFT (West) onto FM-2190 for 13.1 mi



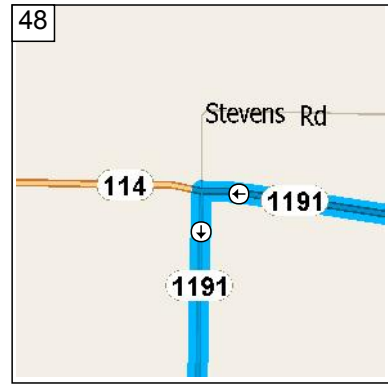
10:52 AM 92.6 mi
At US-281, turn LEFT (South) onto US-281 for 1.2 mi



10:53 AM 93.9 mi
At FM-1191, turn RIGHT (West) onto FM-1191 for 6.9 mi



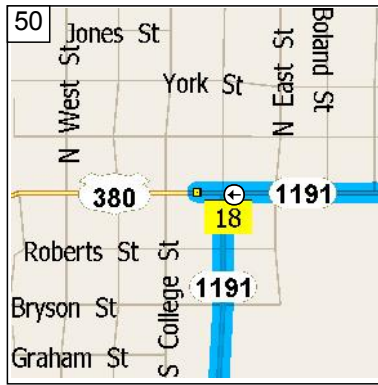
11:00 AM 100.7 mi
Turn RIGHT (West) onto FM-1191 [SR-114] for 0.3 mi



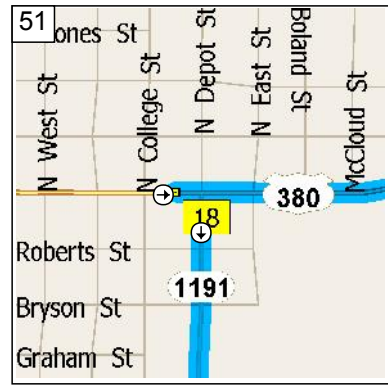
11:00 AM 101.0 mi
Turn LEFT (South) onto FM-1191 for 7.0 mi



11:07 AM 108.0 mi
Turn RIGHT (West) onto US-380 [FM-1191] for 0.5 mi



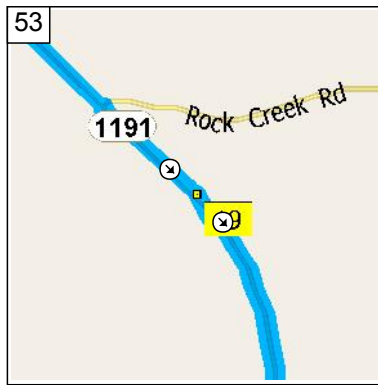
11:08 AM 108.5 mi
At Bryson, stay on US-380 [W Dempsey St] (East) for 32 yds



11:08 AM 108.5 mi
Turn RIGHT (South) onto FM-1191 [S Depot St] for 3.3 mi



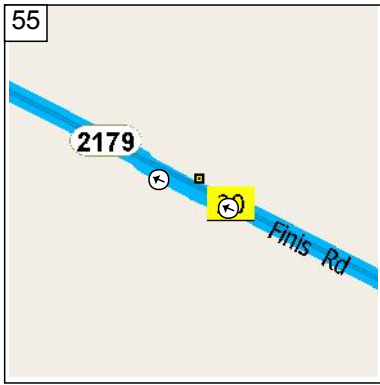
11:13 AM 111.9 mi
Keep STRAIGHT onto FM-1191 for 5.6 mi



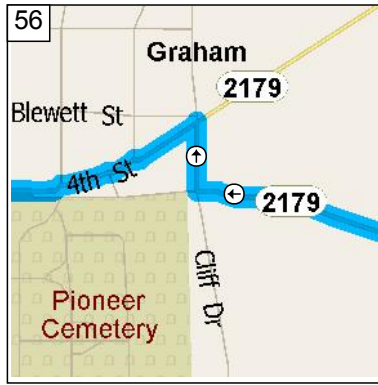
11:18 AM 117.4 mi
At FM-1191, stay on FM-1191 (South-East) for 2.1 mi



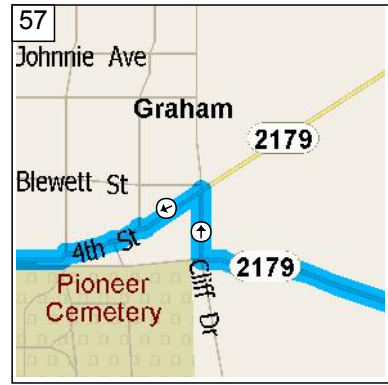
11:20 AM 119.6 mi
Bear RIGHT (West) onto FM-2179 for 6.4 mi



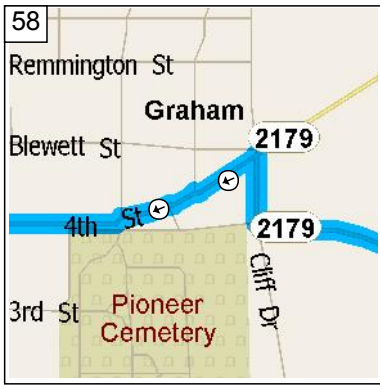
11:31 AM 125.9 mi
At FM-2179, stay on FM-2179 (West) for 4.8 mi



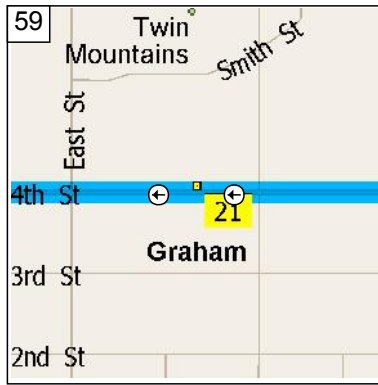
11:36 AM 130.7 mi
Turn RIGHT (North) onto FM-2179 [Cliff Dr] for 109 yds



11:36 AM 130.7 mi
Turn LEFT (West) onto FM-2179 [4th St] for 120 yds



11:36 AM 130.8 mi
Road name changes to 4th St for 0.7 mi



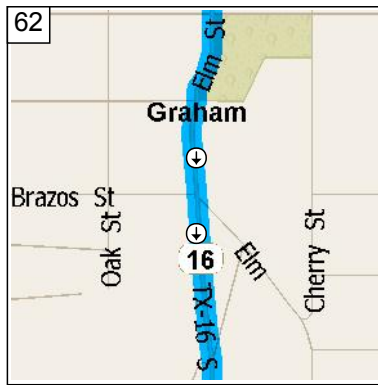
11:38 AM 131.6 mi
At 4th St, stay on 4th St (West) for 0.4 mi



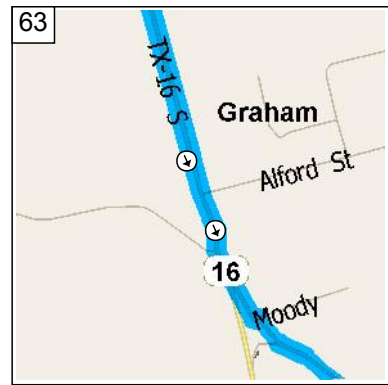
11:39 AM 132.0 mi
Turn RIGHT (North) onto SR-16 [Elm St] for 87 yds



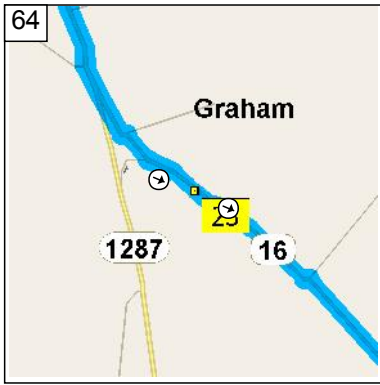
11:40 AM 132.0 mi
At Graham, return South on SR-16 [Elm St] for 0.7 mi



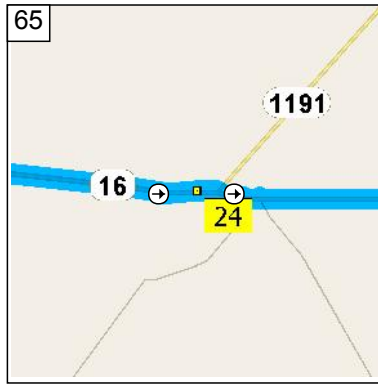
11:41 AM 132.8 mi
Keep STRAIGHT onto SR-16 [TX-16 S] for 1.6 mi



11:43 AM 134.4 mi
Keep STRAIGHT onto SR-16 for 0.2 mi



64
11:43 AM 134.6 mi
At SR-16, stay on SR-16 (East)
for 9.4 mi



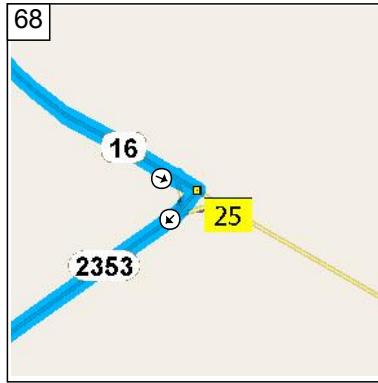
65
11:51 AM 144.0 mi
At SR-16, stay on SR-16 (East)
for 2.9 mi



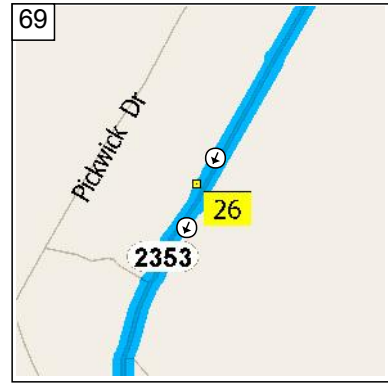
66
11:54 AM 146.9 mi
Keep RIGHT onto Local road(s)
for 109 yds



67
11:54 AM 147.0 mi
Bear RIGHT (South) onto
SR-16 for 4.9 mi



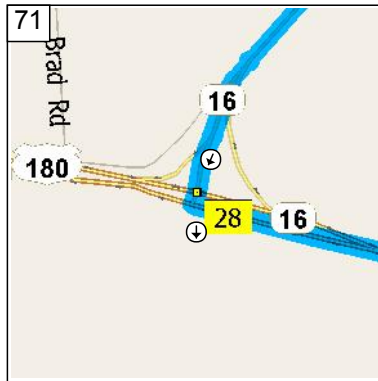
68
12:00 PM 151.8 mi
At SR-16, turn RIGHT
(South-West) onto FM-2353 for
2.8 mi



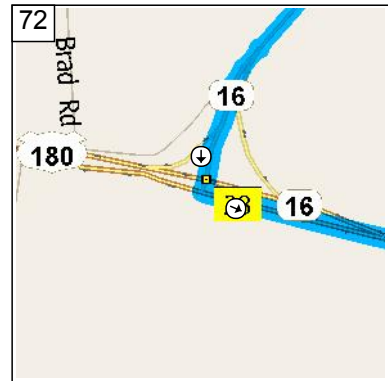
69
12:03 PM 154.6 mi
At FM-2353, stay on FM-2353
(South) for 3.1 mi



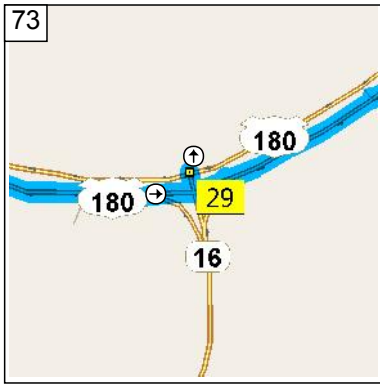
70
12:06 PM 157.7 mi
At SR-16, turn RIGHT (South)
onto SR-16 for 11.3 mi



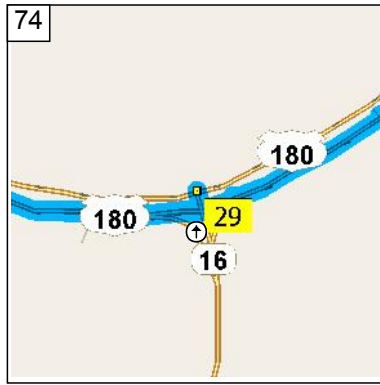
71
12:17 PM 169.0 mi
At US-180, stay on SR-16
(South) for 21 yds



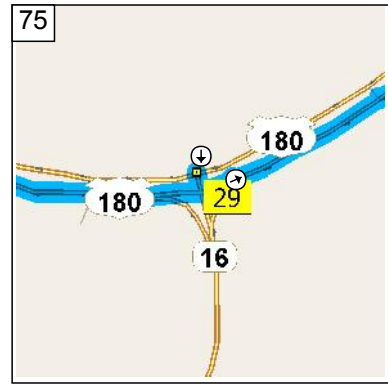
72
12:17 PM 169.0 mi
Turn LEFT (East) onto US-180
for 4.8 mi



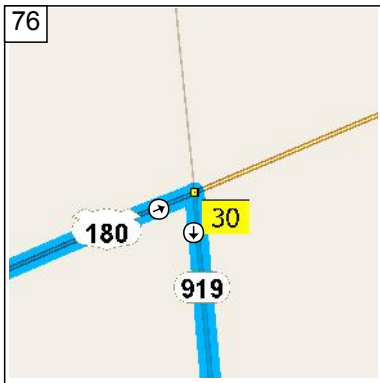
12:22 PM 173.9 mi
Turn LEFT (North) onto Local road(s) for 32 yds



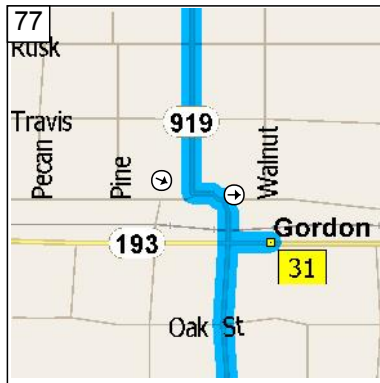
12:22 PM 173.9 mi
At US-180, return South on Local road(s) for 32 yds



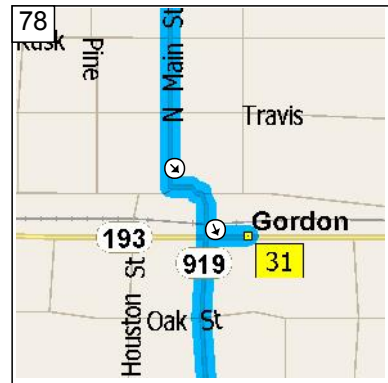
12:22 PM 173.9 mi
Turn LEFT (East) onto US-180 for 4.2 mi



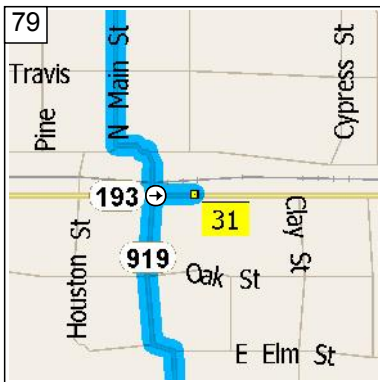
12:25 PM 178.1 mi
At US-180, turn RIGHT (South) onto FM-919 for 13.3 mi



12:40 PM 191.4 mi
Bear LEFT (East) onto FM-919 [N Front St] for 43 yds



12:40 PM 191.4 mi
Bear RIGHT (South) onto FM-919, then immediately turn LEFT (East) onto SR-193 for 153 yds



12:41 PM 191.5 mi
At Gordon, stay on SR-193 (West) for 65 yds



12:41 PM 191.5 mi
Turn LEFT (South) onto FM-919 for 131 yds



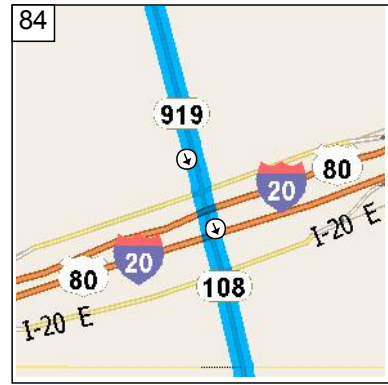
12:42 PM 191.6 mi
Keep STRAIGHT onto FM-919 [S Main St] for 120 yds



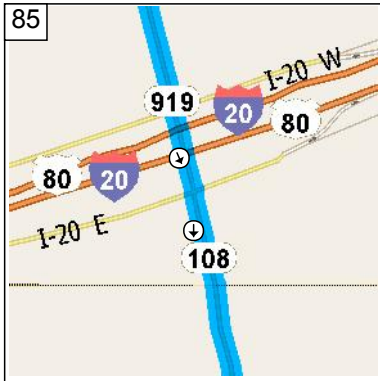
12:42 PM 191.7 mi
Turn LEFT (East) onto FM-919 [E Elm St] for 43 yds



12:42 PM 191.7 mi
Turn RIGHT (South) onto FM-919 for 2.2 mi



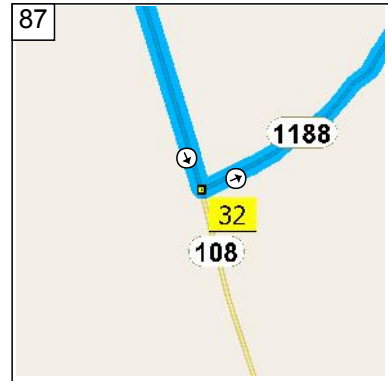
12:45 PM 193.9 mi
Keep STRAIGHT onto FM-919 [SR-108] for 142 yds



12:45 PM 194.0 mi
Road name changes to SR-108 for 2.9 mi



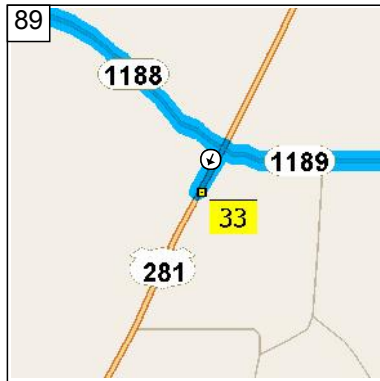
12:48 PM 196.9 mi
Keep STRAIGHT onto SR-108 [State Hwy 108] for 5.9 mi



12:54 PM 202.8 mi
At FM-1188, turn LEFT (East) onto FM-1188 [FM-1715] for 15.4 mi



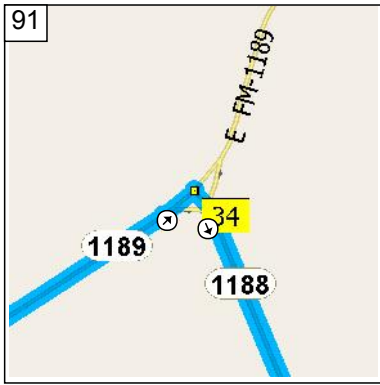
1:10 PM 218.2 mi
Turn RIGHT (South) onto US-281 [US Hwy 281] for 76 yds



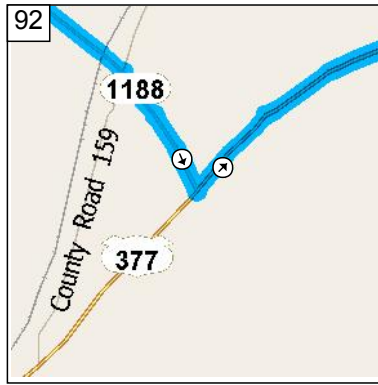
1:11 PM 218.2 mi
At Morgan Mill, return North on US-281 [US Hwy 281] for 76 yds



1:11 PM 218.3 mi
Turn RIGHT (East) onto FM-1189 for 2.3 mi



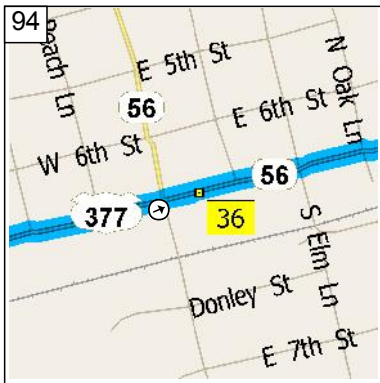
1:14 PM 220.6 mi
 At FM-1188, turn RIGHT (South) onto FM-1188 [FM-1188 E] for 7.8 mi



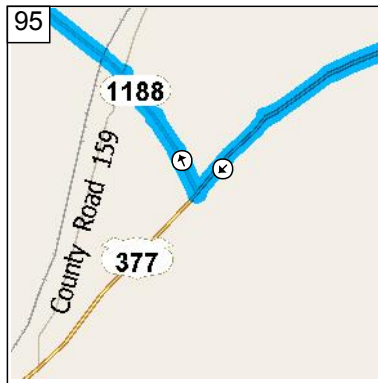
1:22 PM 228.3 mi
 Turn LEFT (North-East) onto US-377 for 1.6 mi



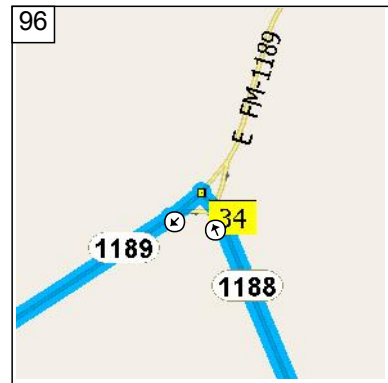
1:24 PM 229.9 mi
 At Bluff Dale, stay on US-377 (East) for 6.8 mi



1:30 PM 236.7 mi
 At Tolar, return West on US-377 [FM-56] for 8.4 mi



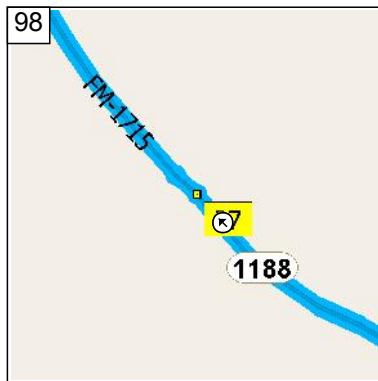
1:38 PM 245.2 mi
 Turn RIGHT (North) onto FM-1188 [FM-1188 E] for 7.8 mi



1:46 PM 252.9 mi
 Turn LEFT (South-West) onto FM-1189 for 2.3 mi



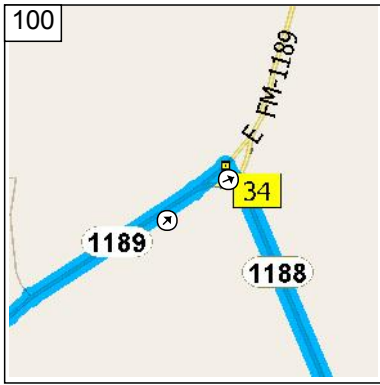
1:50 PM 255.2 mi
 Road name changes to FM-1188 [FM-1715] for 0.5 mi



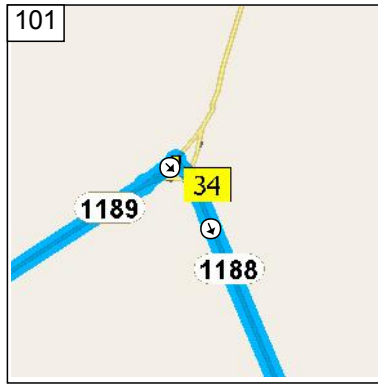
1:51 PM 255.7 mi
 At near Morgan Mill, return South-East on FM-1188 [FM-1715] for 0.5 mi



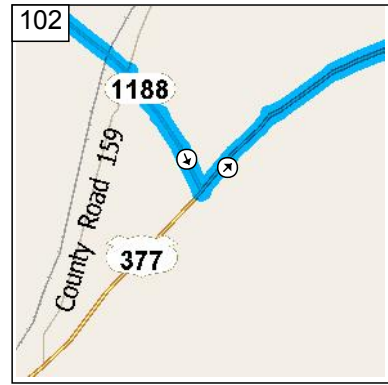
1:52 PM 256.1 mi
 Road name changes to FM-1189 for 2.3 mi



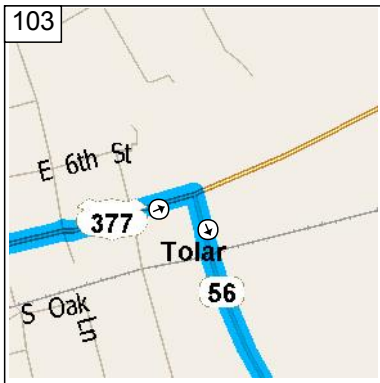
100
1:55 PM 258.4 mi
Keep RIGHT onto Local road(s) for 98 yds



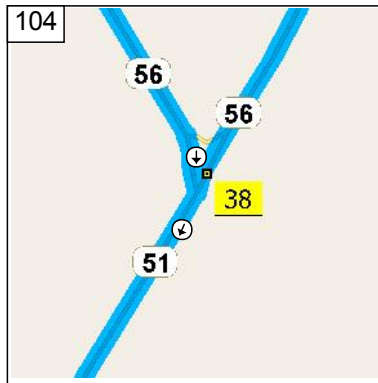
101
1:55 PM 258.5 mi
Bear RIGHT (South) onto FM-1188 [FM-1188 E] for 7.7 mi



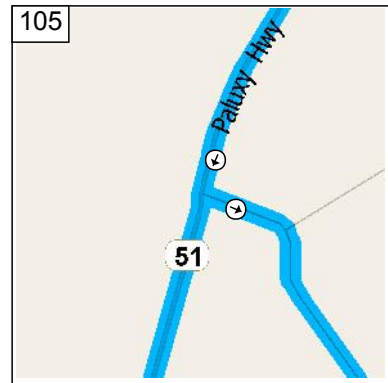
102
2:04 PM 266.2 mi
Turn LEFT (North-East) onto US-377 for 8.7 mi



103
2:13 PM 274.9 mi
Turn RIGHT (South) onto FM-56 [Hill City Hwy] for 5.7 mi



104
2:18 PM 280.6 mi
Bear RIGHT (South) onto FM-51 [Paluxy Hwy] for 0.3 mi



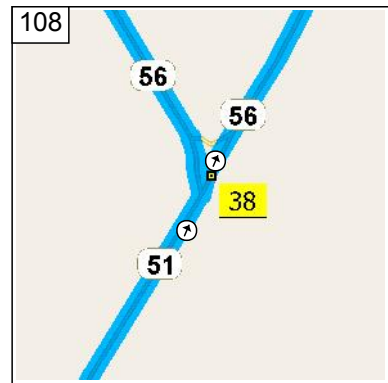
105
2:19 PM 280.9 mi
Turn LEFT (East) onto Prairie Creek Ln for 0.5 mi



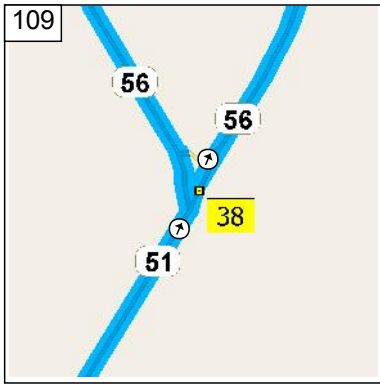
106
2:21 PM 281.4 mi
Turn RIGHT (West) onto Cross Timbers Ln for 0.3 mi



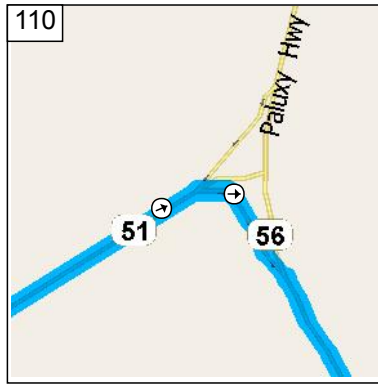
107
2:22 PM 281.7 mi
Turn RIGHT (North) onto FM-51 [Paluxy Hwy] for 0.7 mi



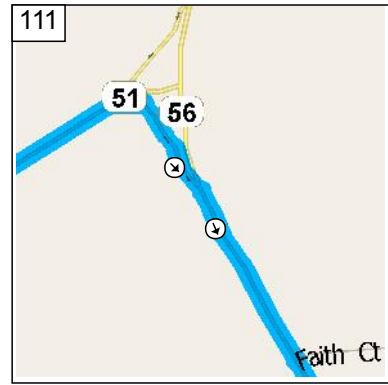
108
2:23 PM 282.3 mi
Keep STRAIGHT onto FM-51 [FM-56] for 32 yds



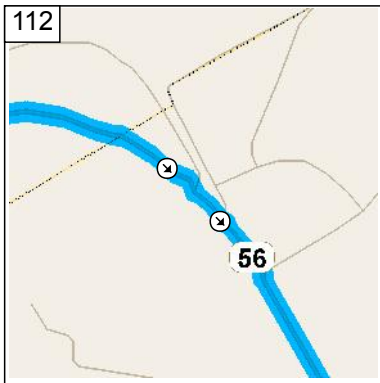
109
2:23 PM 282.4 mi
At FM-51, stay on FM-51 [FM-56] (North) for 0.7 mi



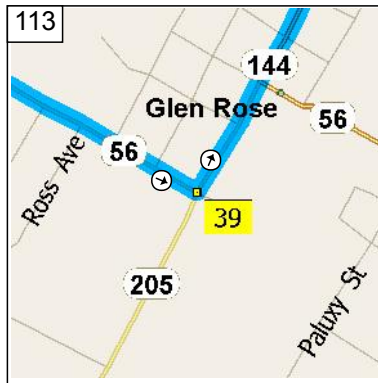
110
2:24 PM 283.0 mi
Keep RIGHT onto Local road(s) for 0.1 mi



111
2:24 PM 283.2 mi
Bear RIGHT (South) onto FM-56 [Hill City Hwy] for 4.1 mi



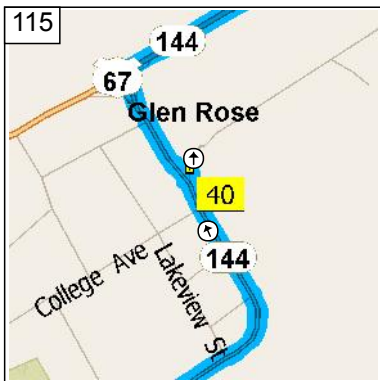
112
2:28 PM 287.2 mi
Keep STRAIGHT onto FM-56 for 5.8 mi



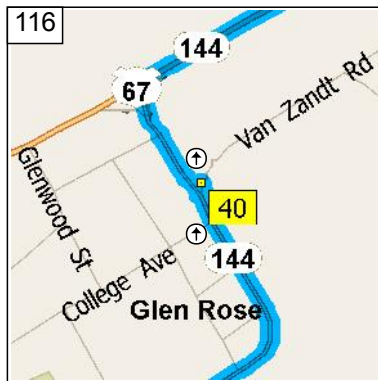
113
2:34 PM 293.1 mi
At 292 Barnard St, Glen Rose, TX 76043, stay on FM-56 [Barnard St] (North) for 0.1 mi



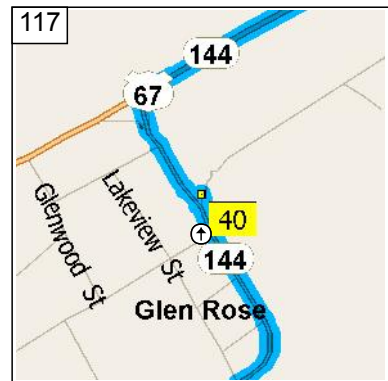
114
2:34 PM 293.2 mi
Keep STRAIGHT onto SR-144 for 1.1 mi



115
2:37 PM 294.3 mi
Keep RIGHT onto Van Zandt Rd for 21 yds



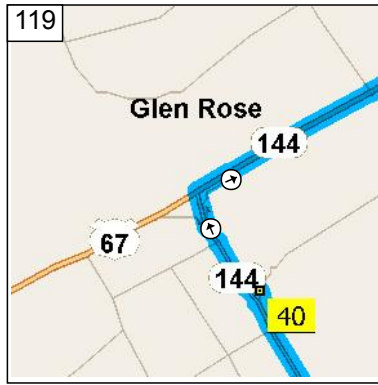
116
2:38 PM 294.3 mi
Keep RIGHT to stay on Van Zandt Rd for 21 yds



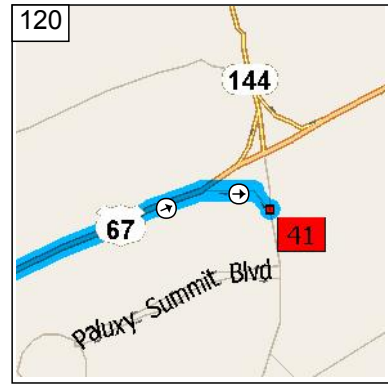
117
2:38 PM 294.3 mi
At 1222 Van Zandt Rd, Glen Rose, TX 76043, stay on Van Zandt Rd (South) for 32 yds



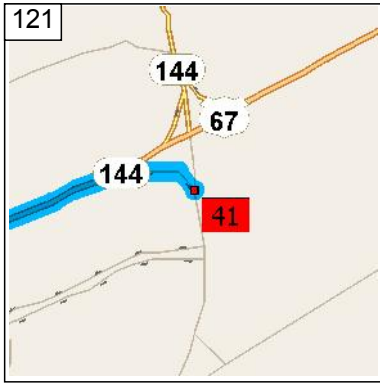
118
2:38 PM 294.4 mi
Turn RIGHT (North) onto SR-144 [Barnard St] for 0.1 mi



119
2:38 PM 294.5 mi
Turn RIGHT (East) onto US-67 [SR-144] for 0.9 mi



120
2:39 PM 295.4 mi
Keep RIGHT onto Local road(s) for 131 yds



121
2:40 PM 295.5 mi
Arrive Van Zandt Rd, Glen Rose, TX 76043