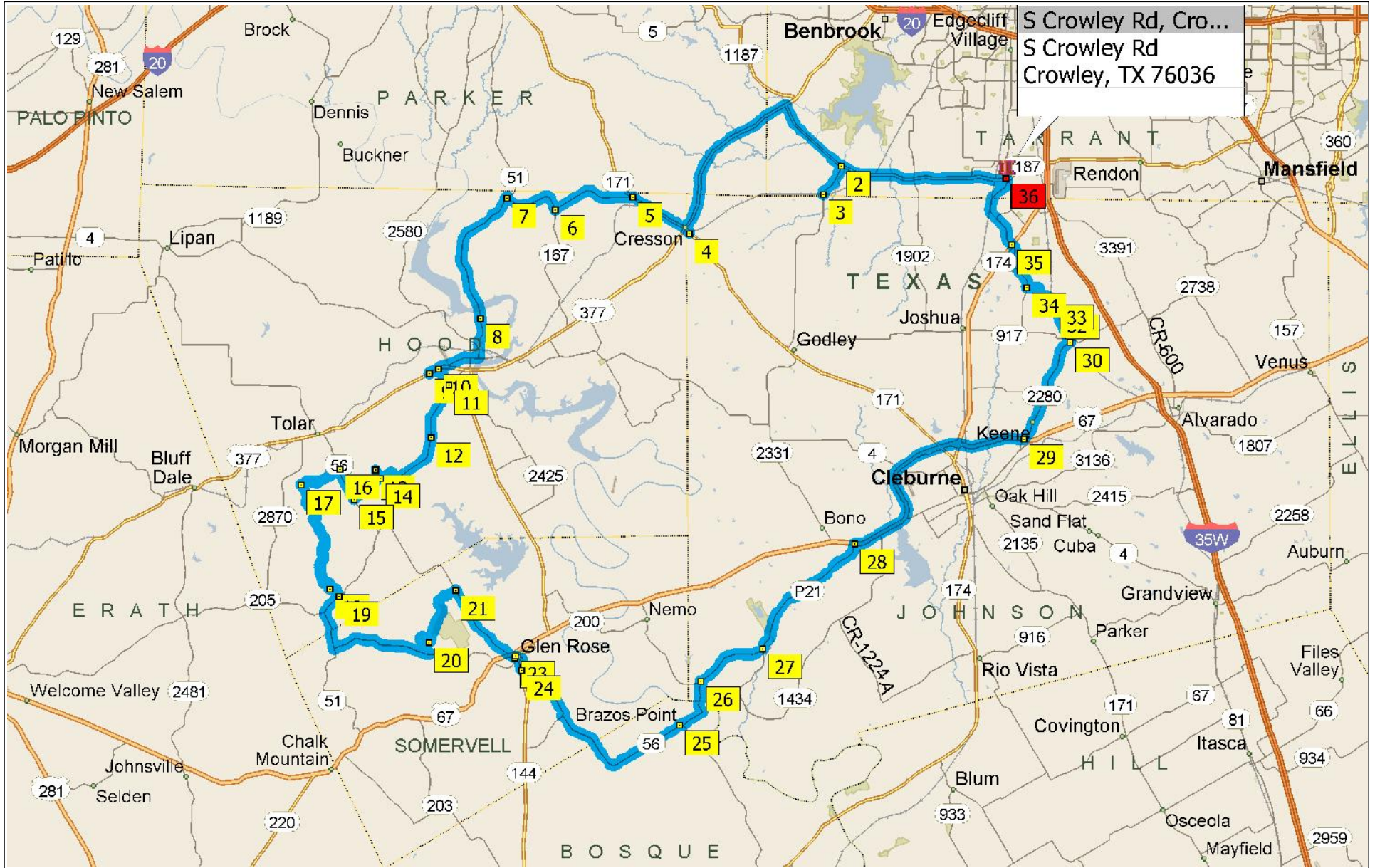


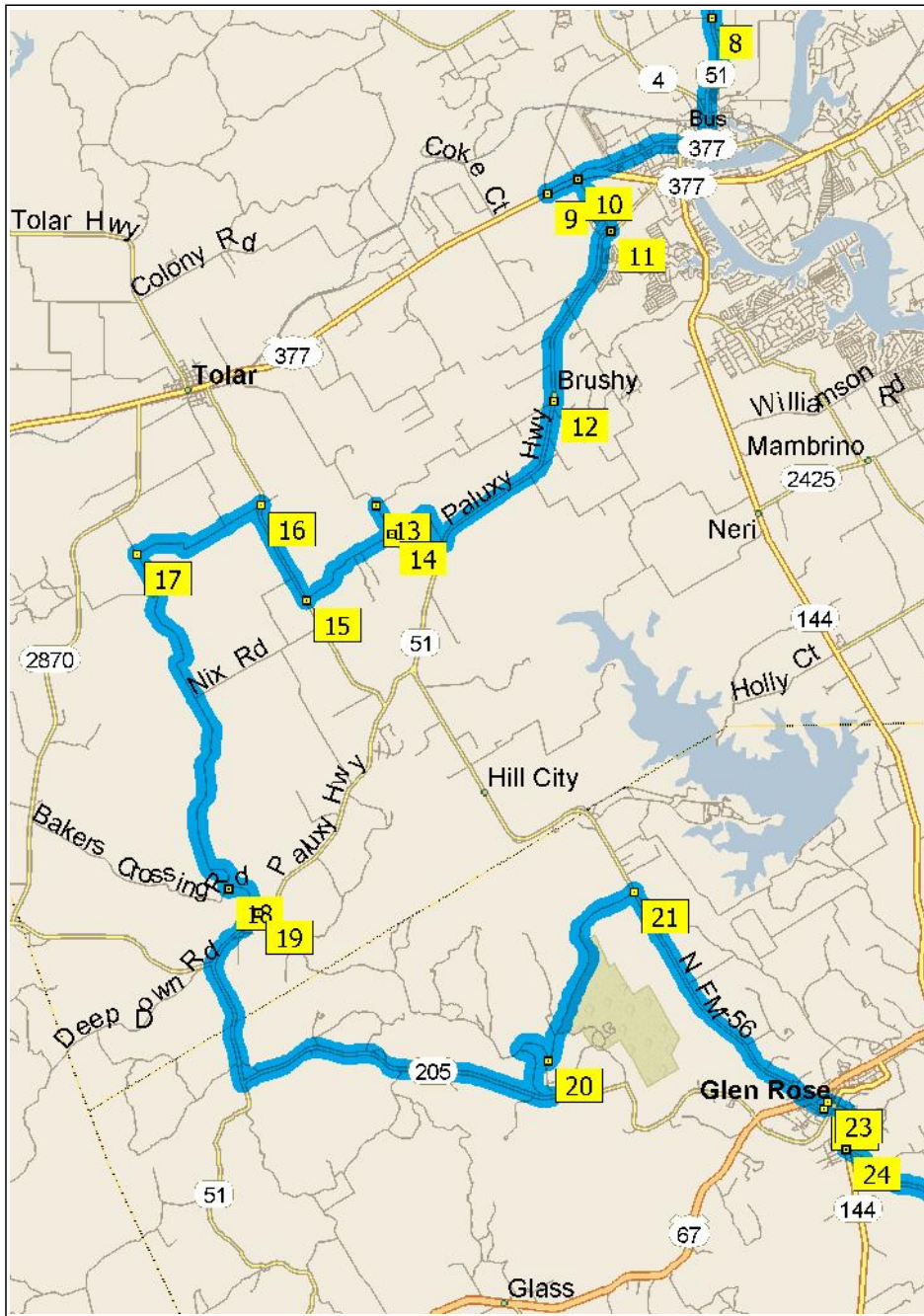
Ride to Hollywood & Vine, Glen Rose, Texas

136.6 miles; 3 hours, 2 minutes

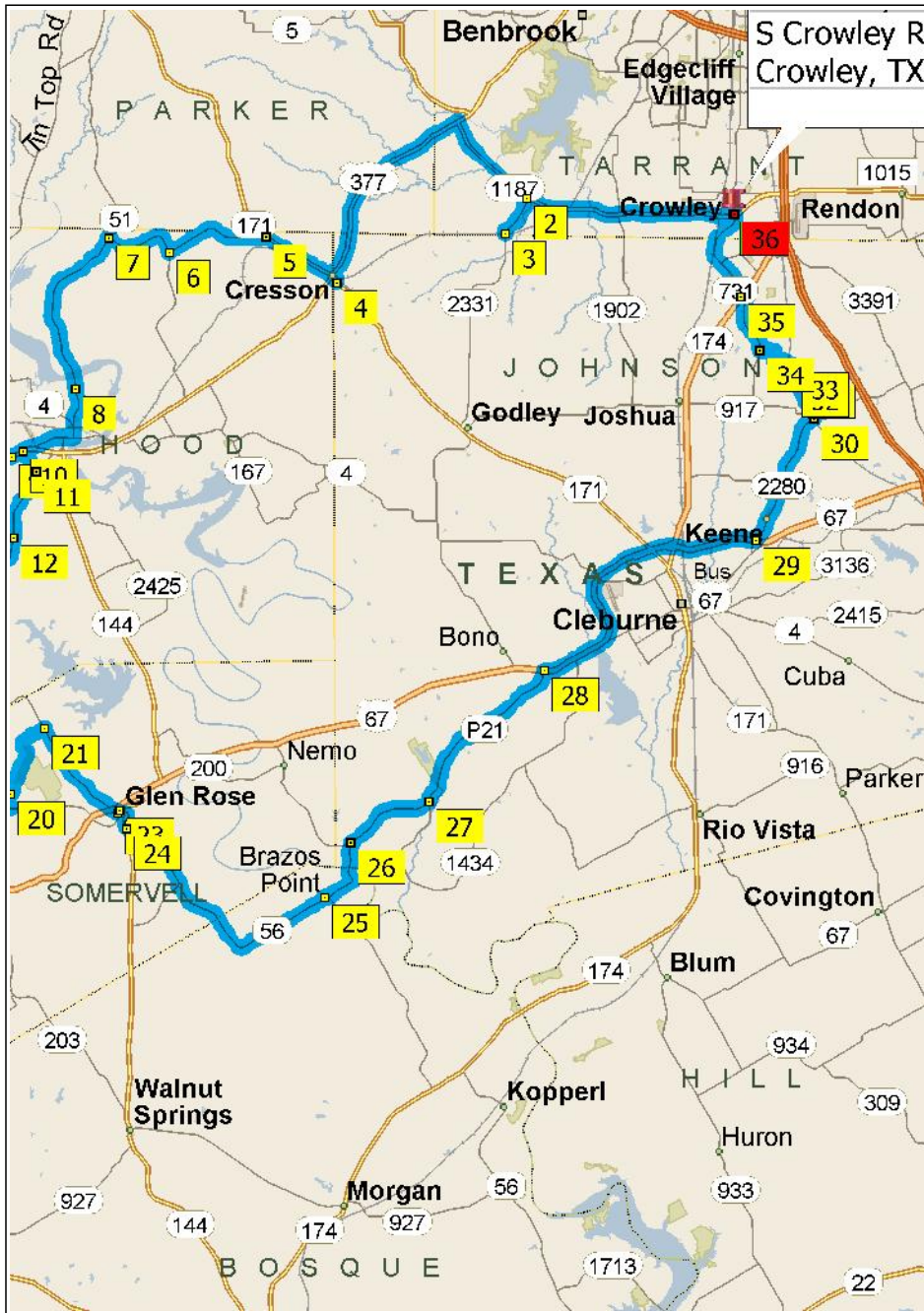




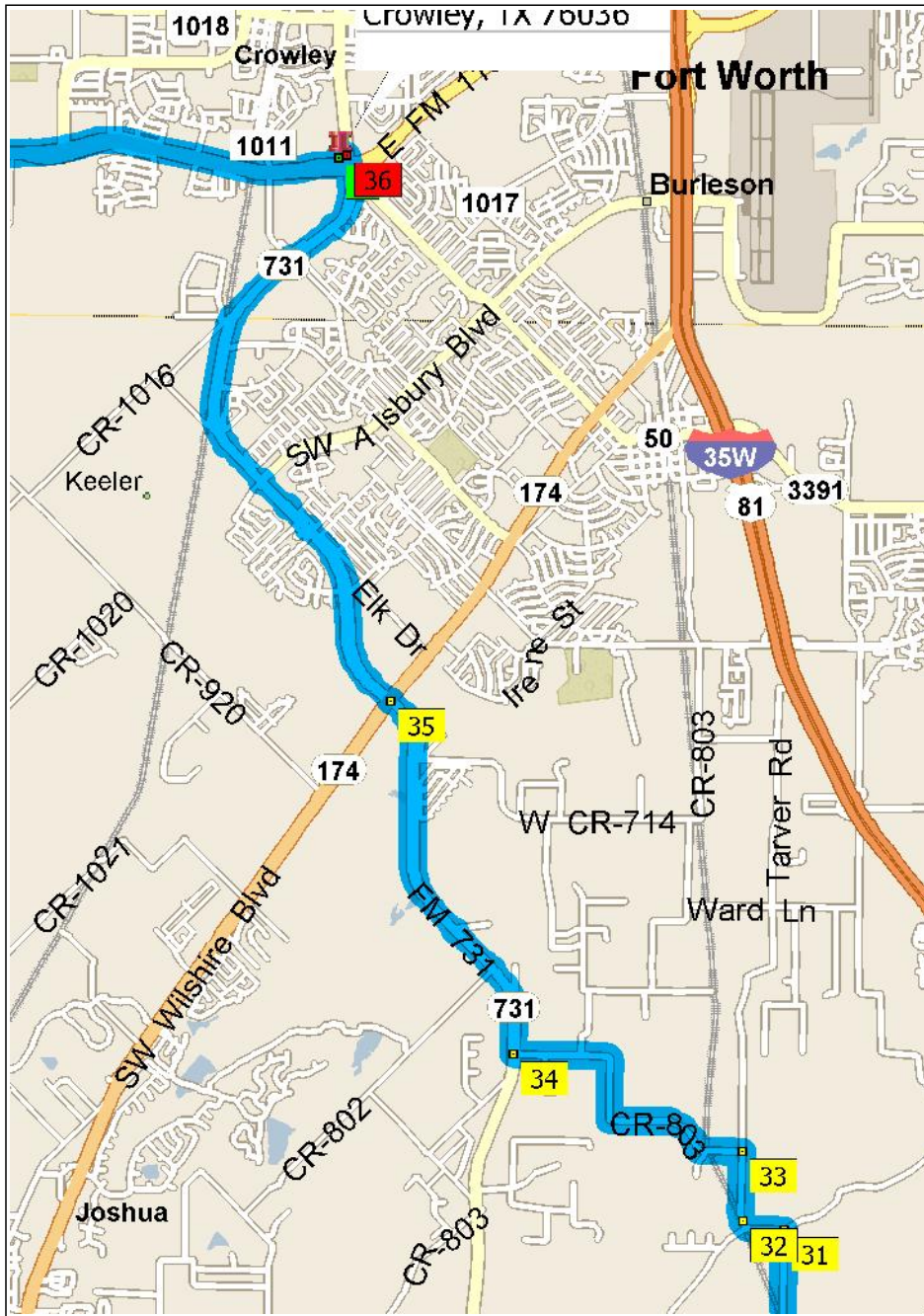
9:00 AM	0.0 mi	1 Depart S Crowley Rd, Crowley, TX 76036 [S Crowley Rd, Crowley, TX 76036] on Local road(s) (South) for 65 yds
9:00 AM	0.1 mi	Turn RIGHT (West) onto FM-1187 for 8.1 mi
9:08 AM	8.1 mi	Turn LEFT (South) onto FM-2331 [CR-1042] for 76 yds
9:09 AM	8.2 mi	2 At FM-2331, stay on FM-2331 [CR-1042] (South) for 1.7 mi
9:11 AM	9.8 mi	3 At 8299 Winscott Plover Rd, Fort Worth, TX 76126, stay on FM-2331 [CR-1042] (North) for 1.7 mi
9:13 AM	11.5 mi	Turn LEFT (West) onto FM-1187 E for 4.0 mi
9:18 AM	15.6 mi	Turn LEFT (West) onto US-377 for 8.2 mi
9:25 AM	23.8 mi	Turn LEFT (South-East) onto SR-171 [Cleburne Hwy] for 0.4 mi
9:25 AM	24.1 mi	4 At 14216 SR-171, Cresson, TX 76035, return North on SR-171 for 3.3 mi
9:28 AM	27.4 mi	Keep LEFT onto FM-3450 [Monroe Hwy] for 43 yds
9:29 AM	27.4 mi	5 At 6674 FM-3450, Cresson, TX 76035, stay on FM-3450 [Monroe Hwy] (West) for 4.1 mi
9:32 AM	31.5 mi	Turn LEFT (South) onto FM-167 [Temple Hall Hwy] for 54 yds
9:33 AM	31.5 mi	6 At FM-167, return North on FM-167 [Temple Hall Hwy] for 2.9 mi
9:36 AM	34.5 mi	Turn LEFT (South-West) onto FM-51 [Weatherford Hwy] for 87 yds
9:36 AM	34.5 mi	7 At FM-51, stay on FM-51 [Weatherford Hwy] (South-West) for 7.0 mi
9:42 AM	41.5 mi	8 At 103 Avery Rd, Granbury, TX 76048, stay on FM-51 [Weatherford Hwy] (South) for 1.3 mi
9:44 AM	42.7 mi	Keep STRAIGHT onto FM-51 [N Houston St] for 0.3 mi
9:44 AM	43.0 mi	Keep STRAIGHT onto FM-4 [N Houston St] for 0.4 mi
9:45 AM	43.4 mi	Turn RIGHT (West) onto US-377 Bus [W Pearl St] for 1.8 mi
9:49 AM	45.2 mi	Merge onto US-377 for 0.7 mi
9:50 AM	46.0 mi	9 At US-377, Granbury, TX 76048, return East on US-377 for 0.5 mi



- 9:50 AM 46.5 mi **10** At 103 Holmes Dr, Granbury, TX 76048, turn RIGHT (South-East) onto Holmes Dr for 0.9 mi
- 9:52 AM 47.4 mi **11** At 2003 Paluxy Hwy, Granbury, TX 76048, turn RIGHT (West) onto FM-51 [Paluxy Hwy] for 2.8 mi
- 9:55 AM 50.2 mi **12** At 5307 Brushy Rd, Granbury, TX 76048, stay on FM-51 [Paluxy Hwy] (South) for 2.9 mi
- 9:57 AM 53.1 mi Turn RIGHT (North-West) onto Panther Branch Rd for 1.1 mi
- 10:00 AM 54.2 mi Turn RIGHT (North) onto Powell Cemetery Rd for 0.5 mi
- 10:02 AM 54.7 mi **13** At 3906 Powell Cemetery Rd, Tolar, TX 76476, return South on Powell Cemetery Rd for 0.5 mi
- 10:03 AM 55.2 mi **14** At 6277 Panther Branch Rd, Tolar, TX 76476, turn RIGHT (West) onto Panther Branch Rd for 1.7 mi
- 10:07 AM 56.8 mi **15** At 4744 FM-56, Tolar, TX 76476, turn RIGHT (North) onto FM-56 [Hill City Hwy] for 1.6 mi
- 10:09 AM 58.4 mi **16** At 8263 Rainbow Hill Rd, Tolar, TX 76476, turn LEFT (West) onto Rainbow Hill Rd for 2.1 mi
- 10:14 AM 60.6 mi **17** At 2574 Coleman Ranch Rd, Tolar, TX 76476, turn LEFT (South) onto Coleman Ranch Rd [County Road 218] for 5.8 mi
- 10:28 AM 66.4 mi **18** At 10441 Bakers Crossing Rd, Bluff Dale, TX 76433, turn LEFT (East) onto Bakers Crossing Rd for 0.7 mi
- 10:30 AM 67.1 mi **19** At 8747 FM-51, Tolar, TX 76476, turn RIGHT (West) onto FM-51 [Paluxy Hwy] for 1.0 mi
- 10:31 AM 68.1 mi Bear LEFT (South) onto FM-205 [FM-51] for 1.9 mi
- 10:33 AM 70.0 mi Turn LEFT (East) onto FM-205 for 4.9 mi
- 10:38 AM 74.9 mi Turn LEFT (North-West) onto County Road 1008 for 1.0 mi
- 10:41 AM 75.9 mi Turn RIGHT (North-East) onto County Road 1007 for 0.6 mi
- 10:43 AM 76.5 mi **20** At 4519 County Road 1007, Glen Rose, TX 76043, stay on County Road 1007 (North-East) for 3.2 mi
- 10:51 AM 79.7 mi **21** At FM-56, Glen Rose, TX 76043, turn RIGHT (South) onto FM-56 for 4.4 mi



10:55 AM	84.1 mi	22	At Vine St, Glen Rose, TX 76043, turn LEFT (North) onto Vine St for 0.1 mi
10:55 AM	84.2 mi	23	At 101 Vine St, Glen Rose, TX 76043, turn RIGHT (East) onto Elm St for 164 yds
10:56 AM	84.3 mi		Keep STRAIGHT onto FM-56 [SR-144] for 0.8 mi
10:58 AM	85.1 mi	24	At FM-56, Glen Rose, TX 76043, stay on FM-56 (East) for 3.2 mi
11:01 AM	88.3 mi		Turn LEFT to stay on FM-56 for 7.3 mi
11:08 AM	95.6 mi	25	At Brazos Point, stay on FM-56 (East) for 0.2 mi
11:08 AM	95.8 mi		Turn LEFT (North-East) onto Brazos Point Rd [County Road 1175] for 0.2 mi
11:09 AM	96.0 mi		Road name changes to County Road 1175 for 1.5 mi
11:13 AM	97.5 mi		Road name changes to Brazos Point Rd [CR-1118] for 1.0 mi
11:16 AM	98.5 mi	26	At 11789 FM-200, Cleburne, TX 76033, turn RIGHT (North-East) onto FM-200 for 3.6 mi
11:20 AM	102.0 mi	27	At 14101 FM-1434, Cleburne, TX 76033, turn LEFT (North) onto FM-1434 for 0.7 mi
11:21 AM	102.7 mi		Road name changes to SR-P21 for 6.5 mi
11:27 AM	109.2 mi	28	At US-67, Cleburne, TX 76033, turn RIGHT (East) onto US-67 for 11.7 mi
11:37 AM	120.9 mi	29	At S Old Betsy Rd, Keene, TX 76059, bear LEFT (North-East) onto FM-2280 [S Old Betsy Rd] for 0.9 mi
11:38 AM	121.8 mi		Keep STRAIGHT onto FM-2280 [N Old Betsy Rd] for 1.8 mi
11:40 AM	123.6 mi		Keep STRAIGHT onto FM-2280 for 2.7 mi
11:43 AM	126.2 mi	30	At Egan, keep STRAIGHT onto FM-917 [Conveyor Dr] for 65 yds
11:43 AM	126.3 mi		Turn LEFT (North) onto CR-806 for 1.7 mi
11:48 AM	128.0 mi	31	At 803 W Bethesda Rd, Cleburne, TX 76031, turn LEFT (West) onto W Bethesda Rd for 0.2 mi
11:48 AM	128.2 mi		Bear RIGHT (North) onto W Tarver Rd for 87 yds
11:49 AM	128.3 mi	32	At 4319 W Tarver Rd, Burleson, TX 76028, stay on W Tarver Rd (North) for 0.4 mi



- 11:50 AM 128.7 mi 33 At CR-803, Burleson, TX 76028, turn LEFT (West) onto CR-803 for 1.4 mi
- 11:53 AM 130.1 mi Keep STRAIGHT onto Cross Timber Rd for 0.4 mi
- 11:55 AM 130.5 mi 34 At 2541 FM-731, Burleson, TX 76028, turn RIGHT (North) onto FM-731 for 2.3 mi
- 11:57 AM 132.8 mi 35 At SR-174, Burleson, TX 76028, stay on FM-731 (North-West) for 1.9 mi
- 11:59 AM 134.6 mi Bear RIGHT (North) onto FM-731 [S Crowley Rd] for 2.0 mi
- 12:02 PM 136.6 mi 36 Arrive S Crowley Rd, Crowley, TX 76036