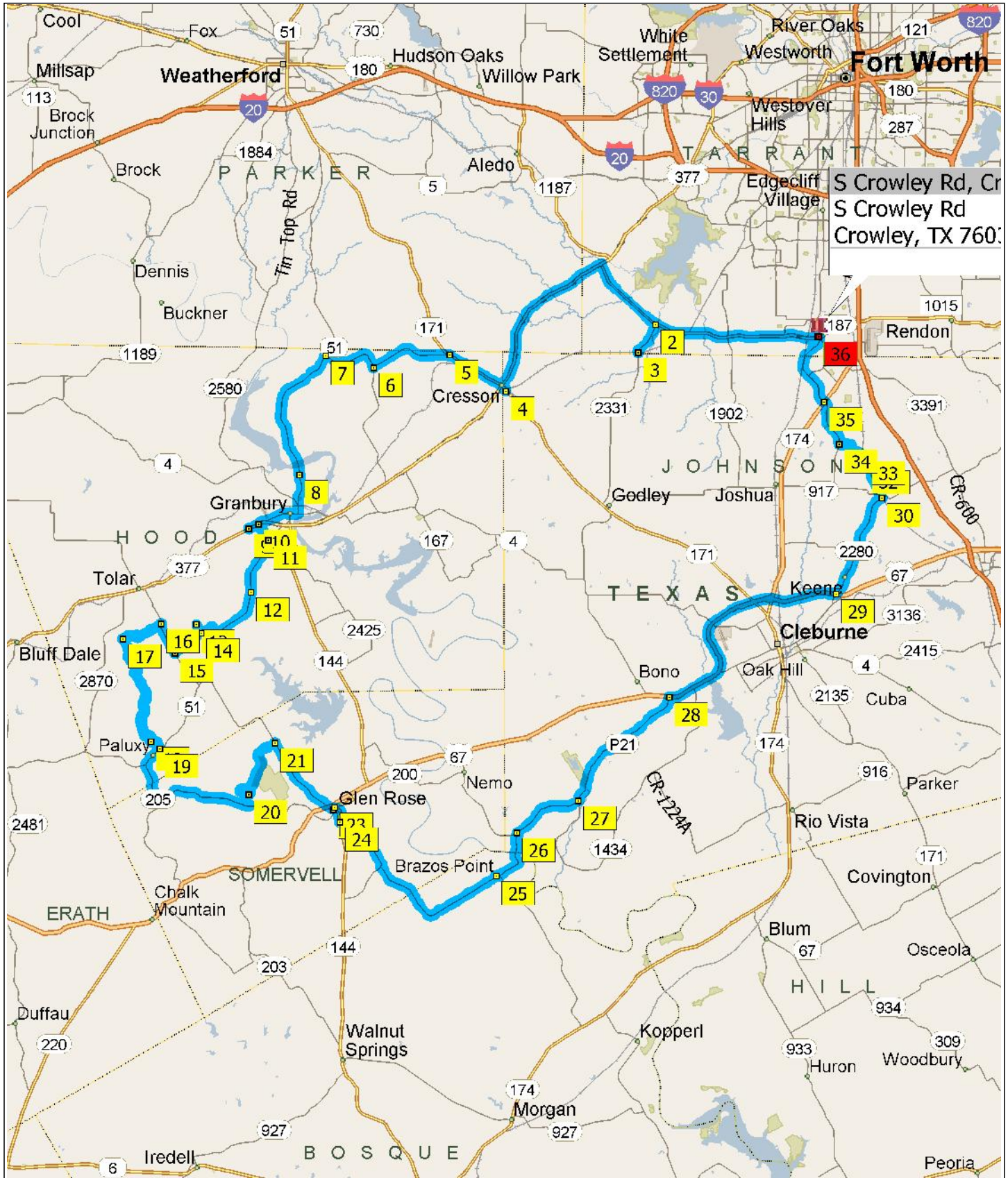
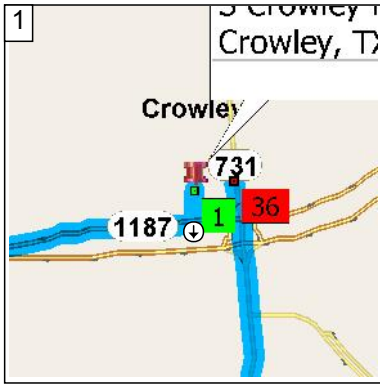


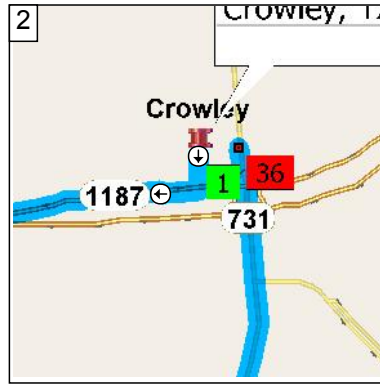
Ride to Hollywood & Vine, Glen Rose, Texas

136.6 miles; 3 hours, 2 minutes

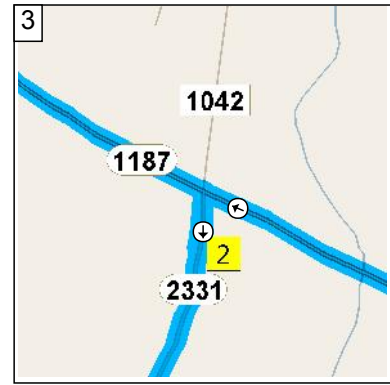




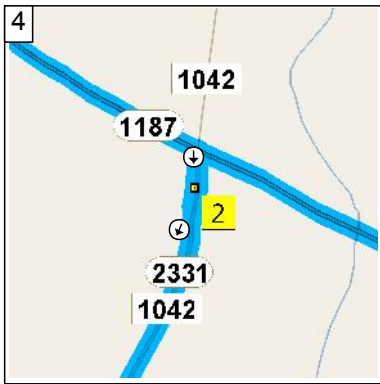
1
9:00 AM 0.0 mi
Depart S Crowley Rd, Crowley, TX 76036 [S Crowley Rd, Crowley, TX 76036] on Local road(s) (South) for 65 yds



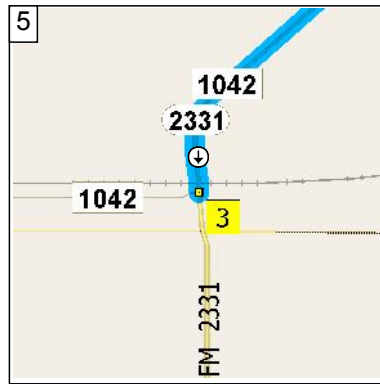
2
9:00 AM 0.1 mi
Turn RIGHT (West) onto FM-1187 for 8.1 mi



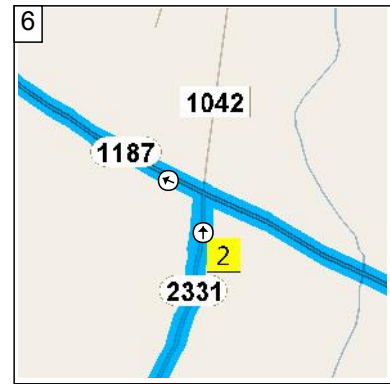
3
9:08 AM 8.1 mi
Turn LEFT (South) onto FM-2331 [CR-1042] for 76 yds



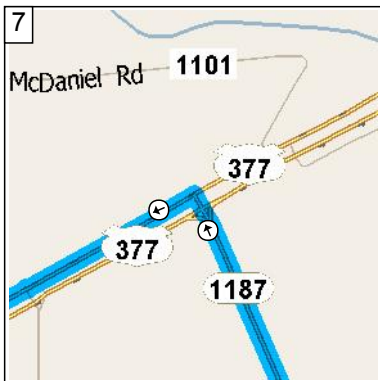
4
9:09 AM 8.2 mi
At FM-2331, stay on FM-2331 [CR-1042] (South) for 1.7 mi



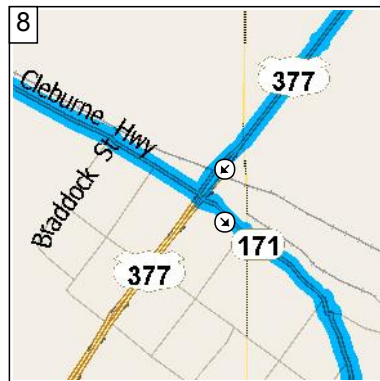
5
9:11 AM 9.8 mi
At 8299 Winscott Plover Rd, Fort Worth, TX 76126, stay on FM-2331 [CR-1042] (North) for 1.7 mi



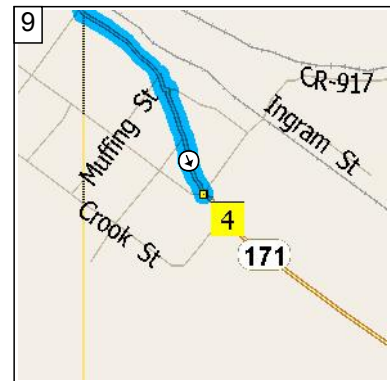
6
9:13 AM 11.5 mi
Turn LEFT (West) onto FM-1187 E for 4.0 mi



7
9:18 AM 15.6 mi
Turn LEFT (West) onto US-377 for 8.2 mi



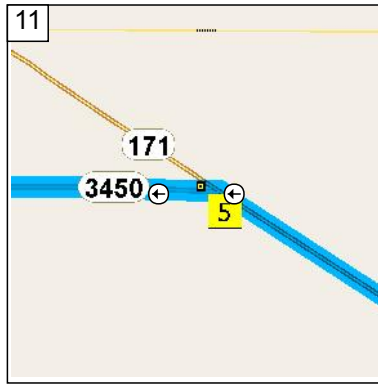
8
9:25 AM 23.8 mi
Turn LEFT (South-East) onto SR-171 [Cleburne Hwy] for 0.4 mi



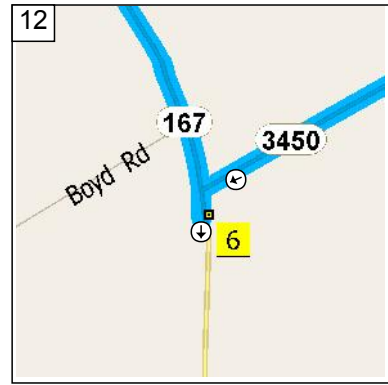
9
9:25 AM 24.1 mi
At 14216 SR-171, Cresson, TX 76035, return North on SR-171 for 3.3 mi



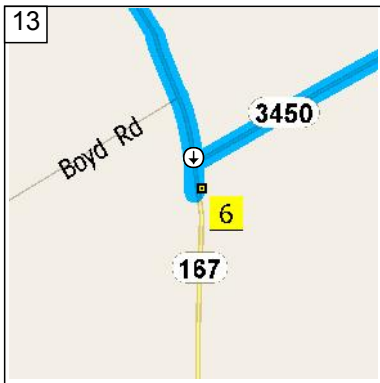
9:28 AM 27.4 mi
Keep LEFT onto FM-3450
[Monroe Hwy] for 43 yds



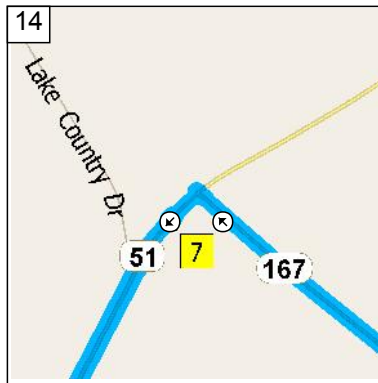
9:29 AM 27.4 mi
At 6674 FM-3450, Cresson, TX
76035, stay on FM-3450
[Monroe Hwy] (West) for 4.1 mi



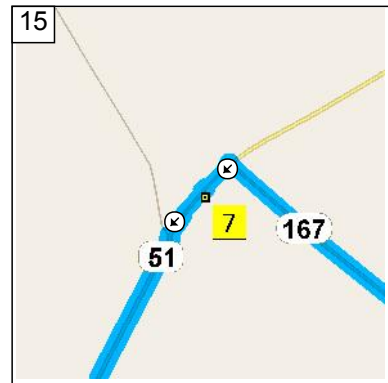
9:32 AM 31.5 mi
Turn LEFT (South) onto FM-167
[Temple Hall Hwy] for 54 yds



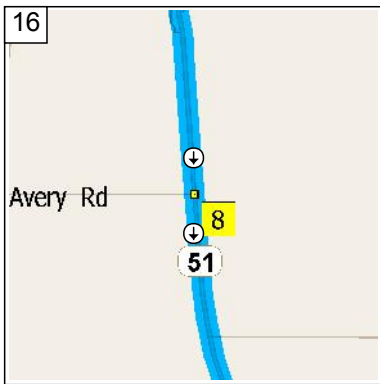
9:33 AM 31.5 mi
At FM-167, return North on
FM-167 [Temple Hall Hwy] for
2.9 mi



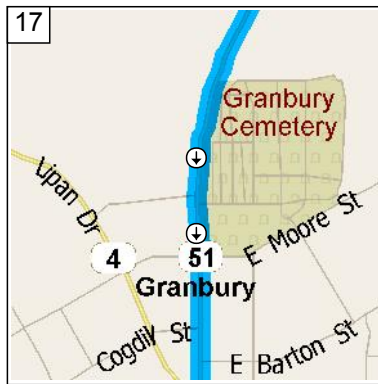
9:36 AM 34.5 mi
Turn LEFT (South-West) onto
FM-51 [Weatherford Hwy] for 87
yds



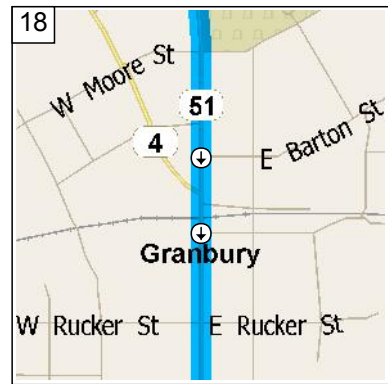
9:36 AM 34.5 mi
At FM-51, stay on FM-51
[Weatherford Hwy]
(South-West) for 7.0 mi



9:42 AM 41.5 mi
At 103 Avery Rd, Granbury, TX
76048, stay on FM-51
[Weatherford Hwy] (South) for
1.3 mi



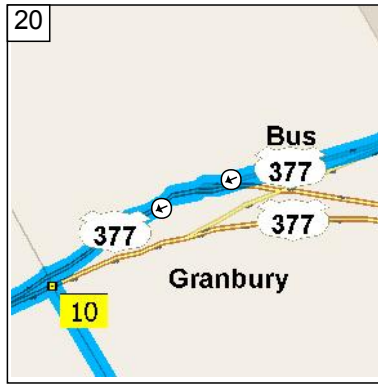
9:44 AM 42.7 mi
Keep STRAIGHT onto FM-51
[N Houston St] for 0.3 mi



9:44 AM 43.0 mi
Keep STRAIGHT onto FM-4 [N
Houston St] for 0.4 mi



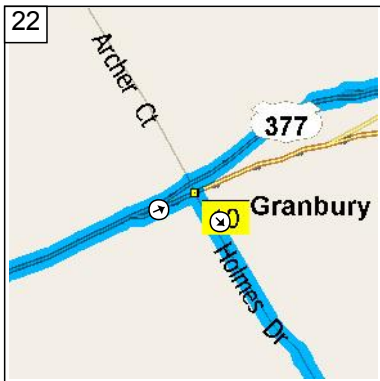
9:45 AM 43.4 mi
Turn RIGHT (West) onto US-377 Bus [W Pearl St] for 1.8 mi



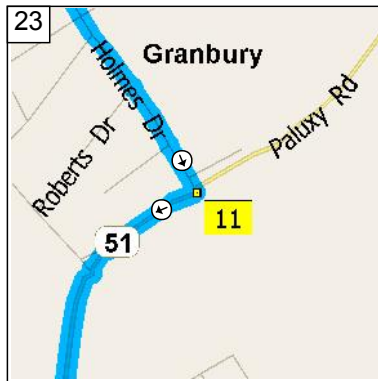
9:49 AM 45.2 mi
Merge onto US-377 for 0.7 mi



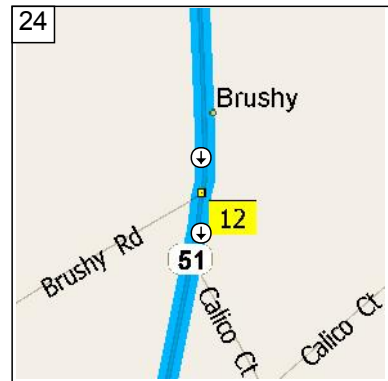
9:50 AM 46.0 mi
At US-377, Granbury, TX 76048, return East on US-377 for 0.5 mi



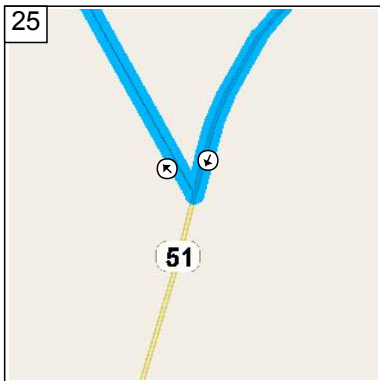
9:50 AM 46.5 mi
At 103 Holmes Dr, Granbury, TX 76048, turn RIGHT (South-East) onto Holmes Dr for 0.9 mi



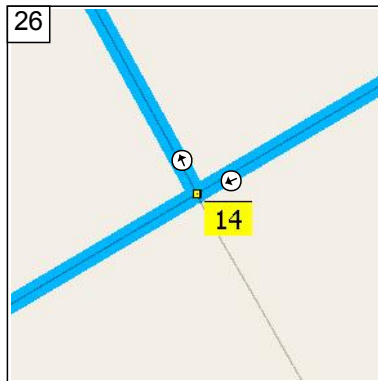
9:52 AM 47.4 mi
At 2003 Paluxy Hwy, Granbury, TX 76048, turn RIGHT (West) onto FM-51 [Paluxy Hwy] for 2.8 mi



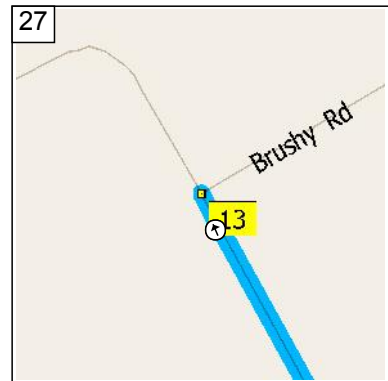
9:55 AM 50.2 mi
At 5307 Brushy Rd, Granbury, TX 76048, stay on FM-51 [Paluxy Hwy] (South) for 2.9 mi



9:57 AM 53.1 mi
Turn RIGHT (North-West) onto Panther Branch Rd for 1.1 mi



10:00 AM 54.2 mi
Turn RIGHT (North) onto Powell Cemetery Rd for 0.5 mi



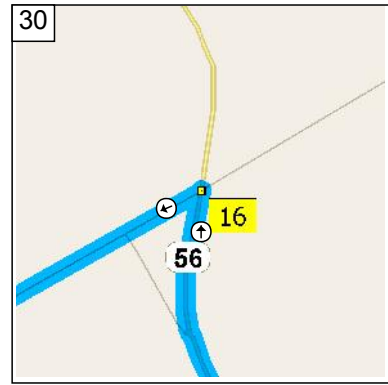
10:02 AM 54.7 mi
At 3906 Powell Cemetery Rd, Tolar, TX 76476, return South on Powell Cemetery Rd for 0.5 mi



10:03 AM 55.2 mi
At 6277 Panther Branch Rd, Tolar, TX 76476, turn RIGHT (West) onto Panther Branch Rd for 1.7 mi



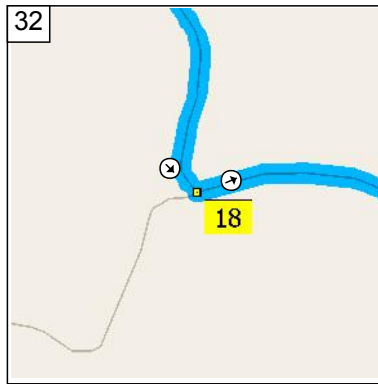
10:07 AM 56.8 mi
At 4744 FM-56, Tolar, TX 76476, turn RIGHT (North) onto FM-56 [Hill City Hwy] for 1.6 mi



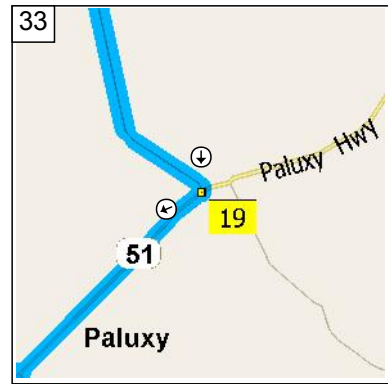
10:09 AM 58.4 mi
At 8263 Rainbow Hill Rd, Tolar, TX 76476, turn LEFT (West) onto Rainbow Hill Rd for 2.1 mi



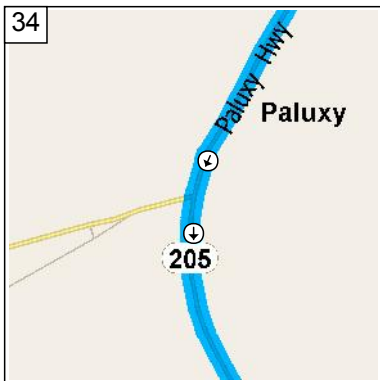
10:14 AM 60.6 mi
At 2574 Coleman Ranch Rd, Tolar, TX 76476, turn LEFT (South) onto Coleman Ranch Rd [County Road 218] for 5.8 mi



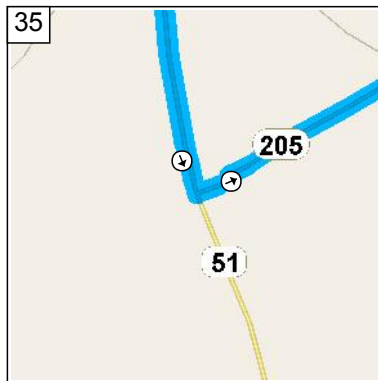
10:28 AM 66.4 mi
At 10441 Bakers Crossing Rd, Bluff Dale, TX 76433, turn LEFT (East) onto Bakers Crossing Rd for 0.7 mi



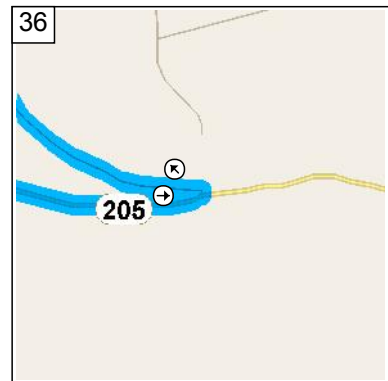
10:30 AM 67.1 mi
At 8747 FM-51, Tolar, TX 76476, turn RIGHT (West) onto FM-51 [Paluxy Hwy] for 1.0 mi



10:31 AM 68.1 mi
Bear LEFT (South) onto FM-205 [FM-51] for 1.9 mi



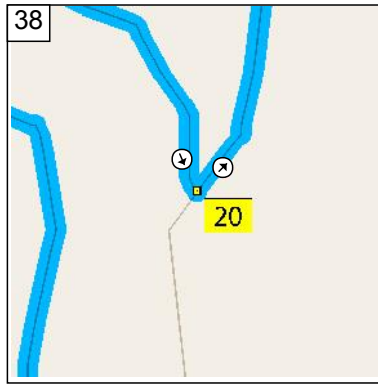
10:33 AM 70.0 mi
Turn LEFT (East) onto FM-205 for 4.9 mi



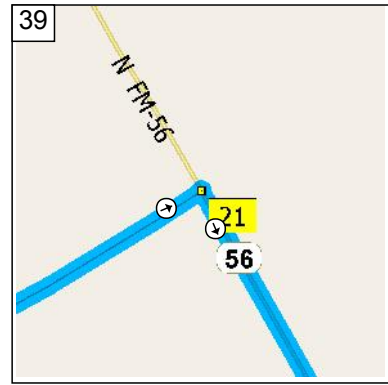
10:38 AM 74.9 mi
Turn LEFT (North-West) onto County Road 1008 for 1.0 mi



10:41 AM 75.9 mi
Turn RIGHT (North-East) onto County Road 1007 for 0.6 mi



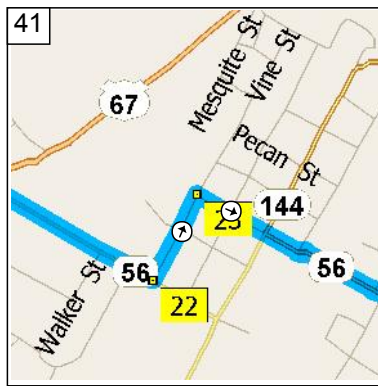
10:43 AM 76.5 mi
At 4519 County Road 1007, Glen Rose, TX 76043, stay on County Road 1007 (North-East) for 3.2 mi



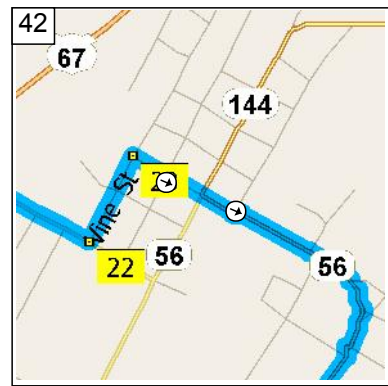
10:51 AM 79.7 mi
At FM-56, Glen Rose, TX 76043, turn RIGHT (South) onto FM-56 for 4.4 mi



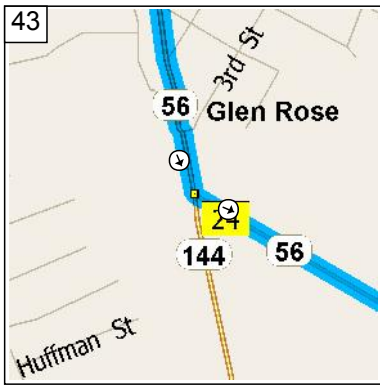
10:55 AM 84.1 mi
At Vine St, Glen Rose, TX 76043, turn LEFT (North) onto Vine St for 0.1 mi



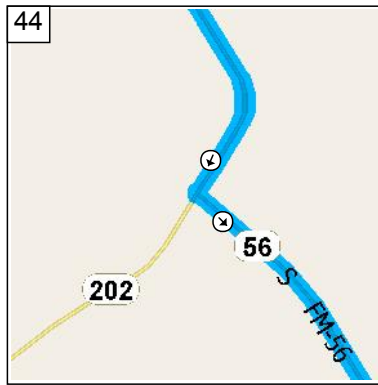
10:55 AM 84.2 mi
At 101 Vine St, Glen Rose, TX 76043, turn RIGHT (East) onto Elm St for 164 yds



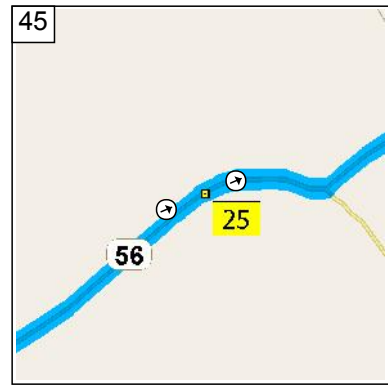
10:56 AM 84.3 mi
Keep STRAIGHT onto FM-56 [SR-144] for 0.8 mi



10:58 AM 85.1 mi
At FM-56, Glen Rose, TX 76043, stay on FM-56 (East) for 3.2 mi



11:01 AM 88.3 mi
Turn LEFT to stay on FM-56 for 7.3 mi



11:08 AM 95.6 mi
At Brazos Point, stay on FM-56 (East) for 0.2 mi



11:08 AM 95.8 mi
Turn LEFT (North-East) onto Brazos Point Rd [County Road 1175] for 0.2 mi



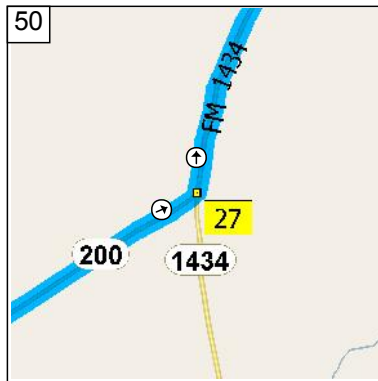
11:09 AM 96.0 mi
Road name changes to County Road 1175 for 1.5 mi



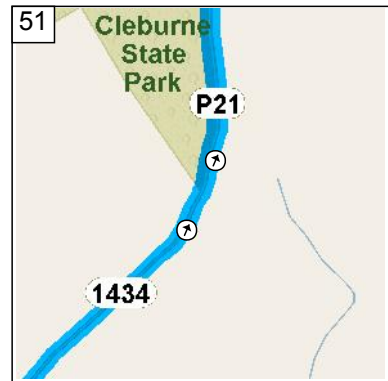
11:13 AM 97.5 mi
Road name changes to Brazos Point Rd [CR-1118] for 1.0 mi



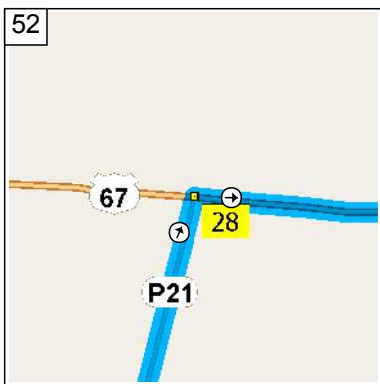
11:16 AM 98.5 mi
At 11789 FM-200, Cleburne, TX 76033, turn RIGHT (North-East) onto FM-200 for 3.6 mi



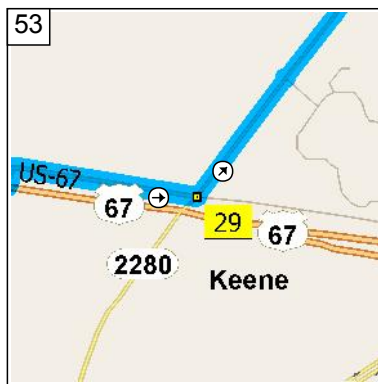
11:20 AM 102.0 mi
At 14101 FM-1434, Cleburne, TX 76033, turn LEFT (North) onto FM-1434 for 0.7 mi



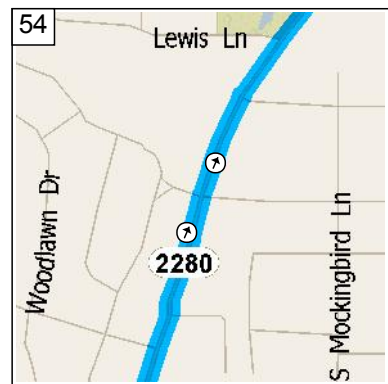
11:21 AM 102.7 mi
Road name changes to SR-P21 for 6.5 mi



11:27 AM 109.2 mi
At US-67, Cleburne, TX 76033, turn RIGHT (East) onto US-67 for 11.7 mi



11:37 AM 120.9 mi
At S Old Betsy Rd, Keene, TX 76059, bear LEFT (North-East) onto FM-2280 [S Old Betsy Rd] for 0.9 mi



11:38 AM 121.8 mi
Keep STRAIGHT onto FM-2280 [N Old Betsy Rd] for 1.8 mi



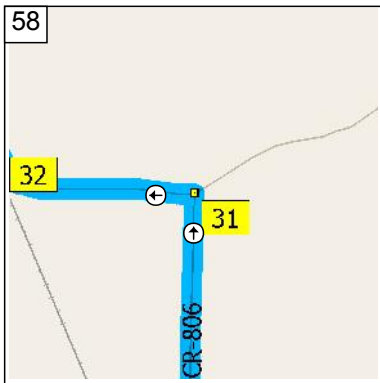
11:40 AM 123.6 mi
Keep STRAIGHT onto FM-2280 for 2.7 mi



11:43 AM 126.2 mi
At Egan, keep STRAIGHT onto FM-917 [Conveyor Dr] for 65 yds



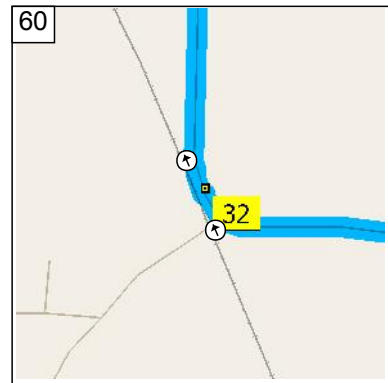
11:43 AM 126.3 mi
Turn LEFT (North) onto CR-806 for 1.7 mi



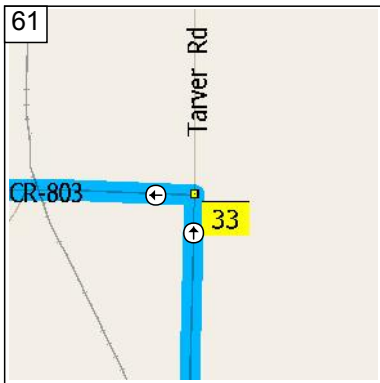
11:48 AM 128.0 mi
At 803 W Bethesda Rd, Cleburne, TX 76031, turn LEFT (West) onto W Bethesda Rd for 0.2 mi



11:48 AM 128.2 mi
Bear RIGHT (North) onto W Tarver Rd for 87 yds



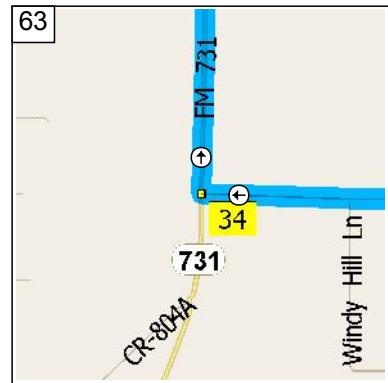
11:49 AM 128.3 mi
At 4319 W Tarver Rd, Burleson, TX 76028, stay on W Tarver Rd (North) for 0.4 mi



11:50 AM 128.7 mi
At CR-803, Burleson, TX 76028, turn LEFT (West) onto CR-803 for 1.4 mi



11:53 AM 130.1 mi
Keep STRAIGHT onto Cross Timber Rd for 0.4 mi



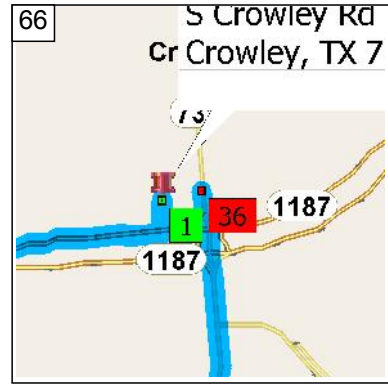
11:55 AM 130.5 mi
At 2541 FM-731, Burleson, TX 76028, turn RIGHT (North) onto FM-731 for 2.3 mi



11:57 AM 132.8 mi
 At SR-174, Burleson, TX 76028,
 stay on FM-731 (North-West)
 for 1.9 mi



11:59 AM 134.6 mi
 Bear RIGHT (North) onto
 FM-731 [S Crowley Rd] for 2.0
 mi



12:02 PM 136.6 mi
 Arrive S Crowley Rd, Crowley,
 TX 76036