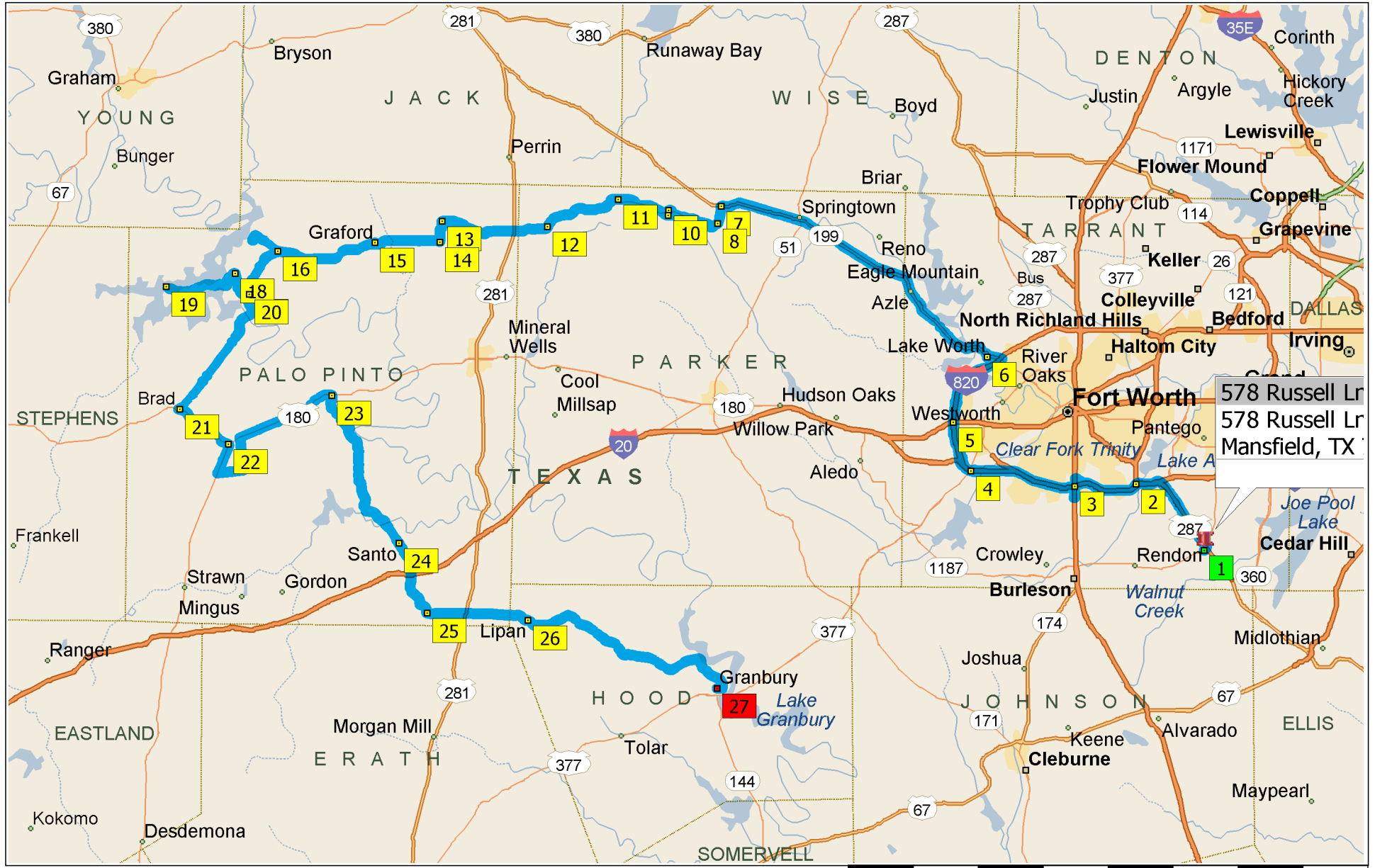
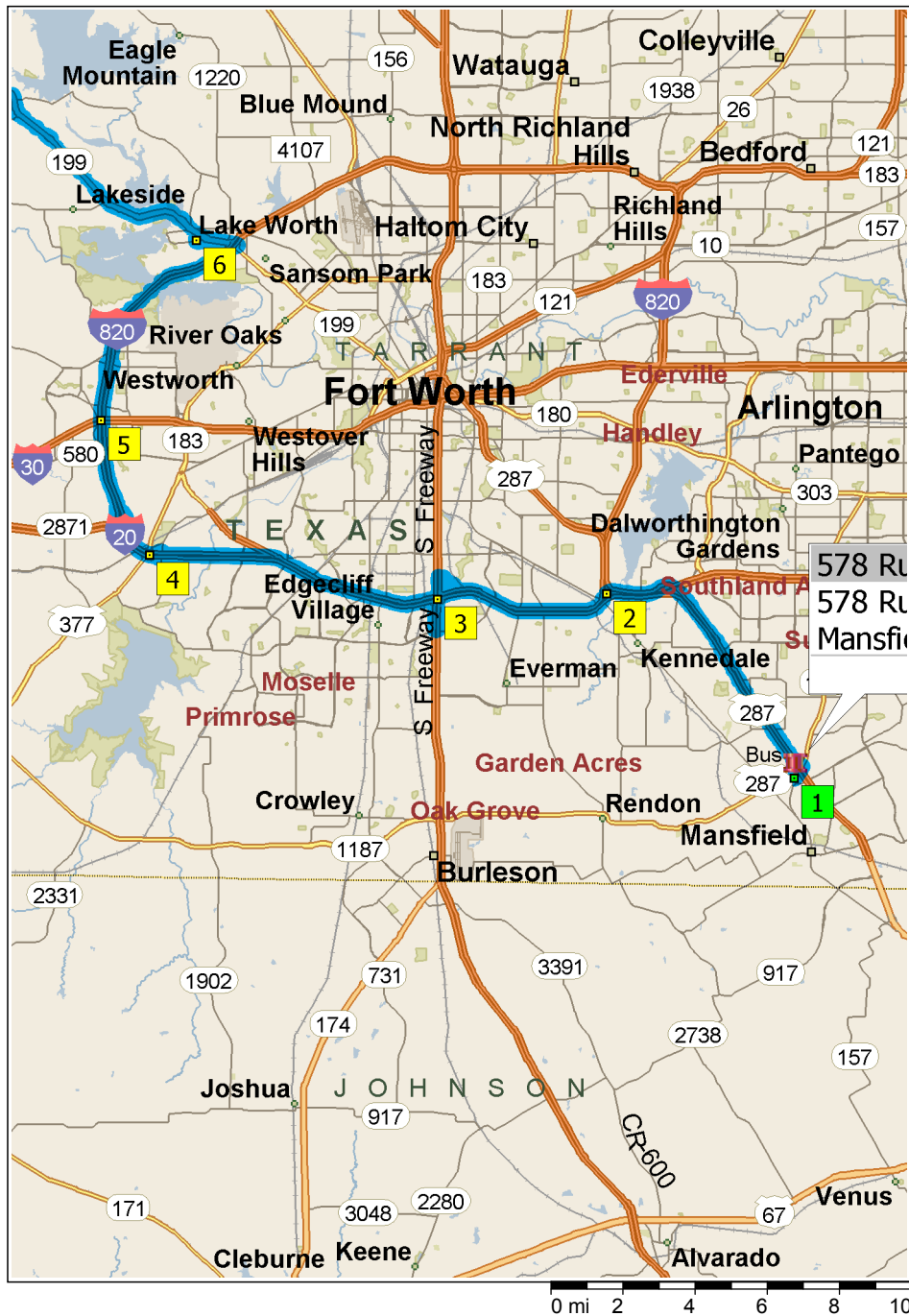


# Rockin S Bar and Grill Ride

221.5 miles; 4 hours, 29 minutes

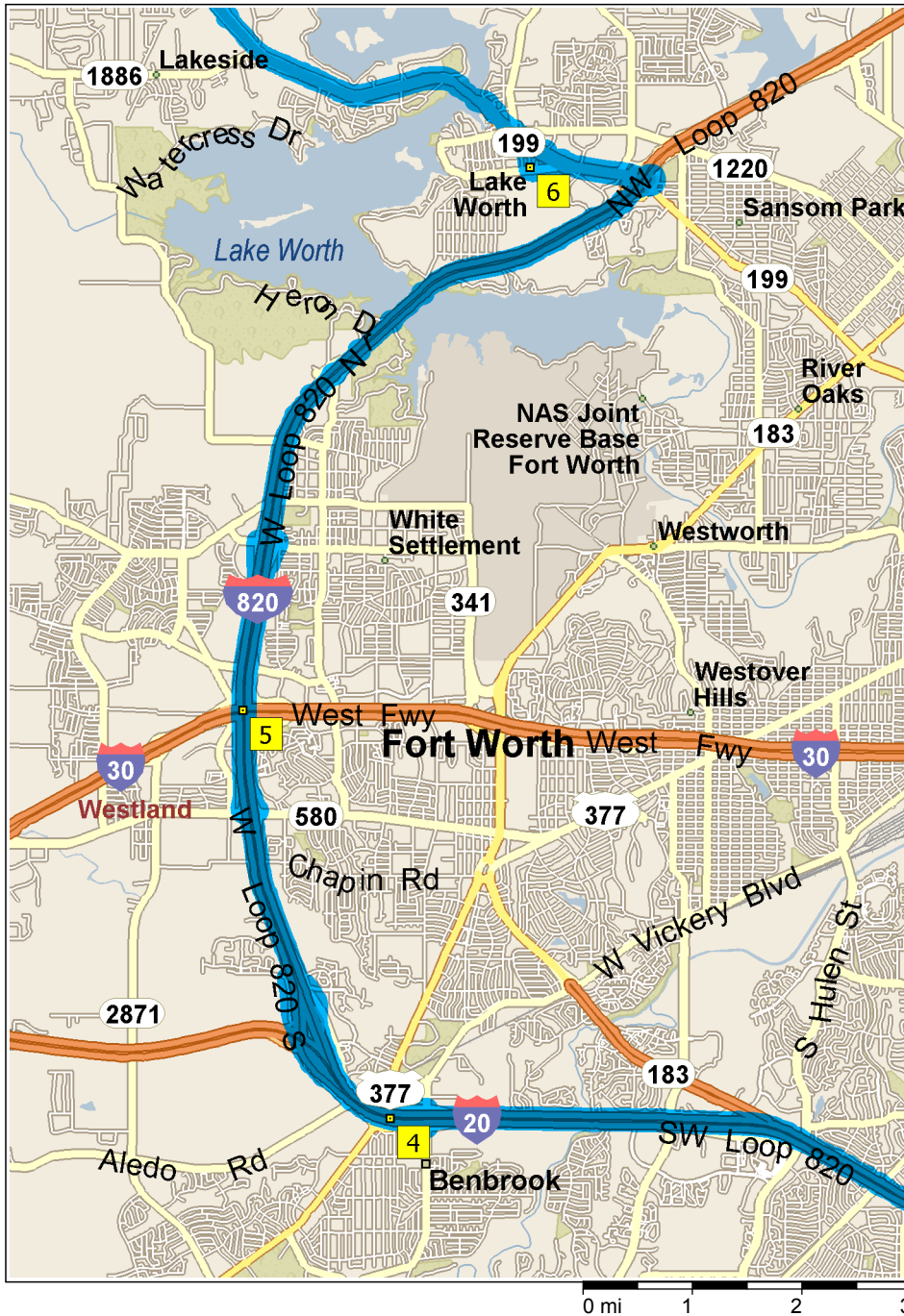


578 Russell Lr  
578 Russell Lr  
Mansfield, TX



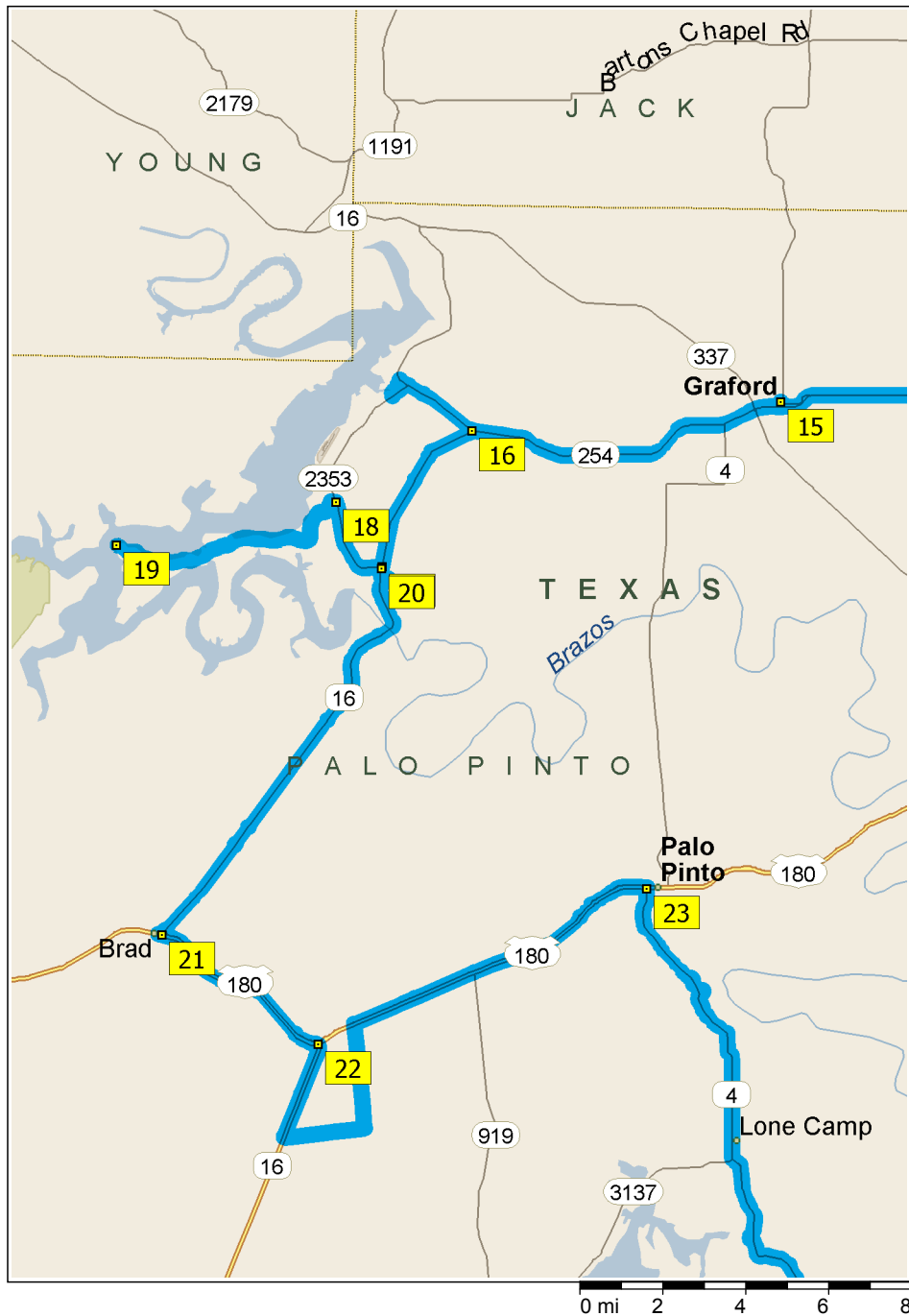
9:00 AM	0.0 mi	<b>1</b> Depart 578 Russell Ln, Mansfield, TX 76063 [578 Russell Ln, Mansfield, TX 76063] on Russell Ln (East) for 43 yds
9:00 AM	0.1 mi	Turn LEFT (North) onto FM-157 for 0.4 mi
9:00 AM	0.4 mi	Turn LEFT (North-West) onto US 287 Hwy for 0.1 mi
9:00 AM	0.5 mi	Take Ramp (LEFT) onto US-287 for 6.8 mi towards US-287
9:06 AM	7.3 mi	Merge onto I-20 [US-287] for 1.2 mi
9:07 AM	8.5 mi	<b>2</b> At 442A, stay on I-20 (South-West) for 4.5 mi
9:12 AM	13.1 mi	At exit 437, turn RIGHT onto Ramp for 0.2 mi towards I-35W / Waco / Denton
9:12 AM	13.3 mi	Take Ramp (LEFT) onto I-35W [US-81] for 1.0 mi towards I-35W / Waco
9:14 AM	14.3 mi	At exit 44, take Ramp (RIGHT) onto S Freeway [South Fwy] for 0.3 mi towards Altamesa Blvd
9:14 AM	14.6 mi	Take Local road(s) (LEFT) onto S Freeway [South Fwy] for 174 yds
9:15 AM	14.7 mi	Take Ramp (LEFT) onto I-35W [US-81] for 0.9 mi towards I-35W
9:16 AM	15.5 mi	<b>3</b> At 46A, take Ramp (RIGHT) onto S Freeway [South Fwy] for 0.6 mi towards Felix St
9:17 AM	16.2 mi	Turn RIGHT (East) onto Oak Grove Rd for 0.7 mi
9:19 AM	16.8 mi	Turn RIGHT (West) onto SE Loop 820 for 98 yds
9:20 AM	16.9 mi	Take Ramp (LEFT) onto I-20 [I-820] for 9.2 mi towards I-20
9:29 AM	26.1 mi	Keep RIGHT onto I-820 [W Loop 820 S] for 0.6 mi towards I-820
9:30 AM	26.7 mi	At exit 1A, turn RIGHT onto Ramp for 0.3 mi towards Team Ranch Rd
9:30 AM	27.0 mi	Bear LEFT (North-West) onto W Loop 820 S for 0.2 mi
9:30 AM	27.2 mi	Bear LEFT (West) onto Team Ranch Rd for 0.2 mi
9:31 AM	27.4 mi	Turn LEFT (South) onto W Loop 820 S for 0.3 mi
9:32 AM	27.7 mi	Take Ramp (LEFT) onto I-820 [W Loop 820 S] for 1.0 mi towards I-820
9:33 AM	28.7 mi	Merge onto I-20 [I-820] for 0.4 mi

Copyright © and (P) 1988–2009 Microsoft Corporation and/or its suppliers. All rights reserved. <http://www.microsoft.com/streets/>  
 Certain mapping and direction data © 2009 NAVTEQ. All rights reserved. The Data for areas of Canada includes information taken with permission from Canadian authorities, including: © Her Majesty the Queen in Right of Canada, © Queen's Printer for Ontario. NAVTEQ and NAVTEQ ON BOARD are trademarks of NAVTEQ. © 2009 Tele Atlas North America, Inc. All rights reserved. Tele Atlas and Tele Atlas North America are trademarks of Tele Atlas, Inc. © 2009 by Applied Geographic Systems. All rights reserved.

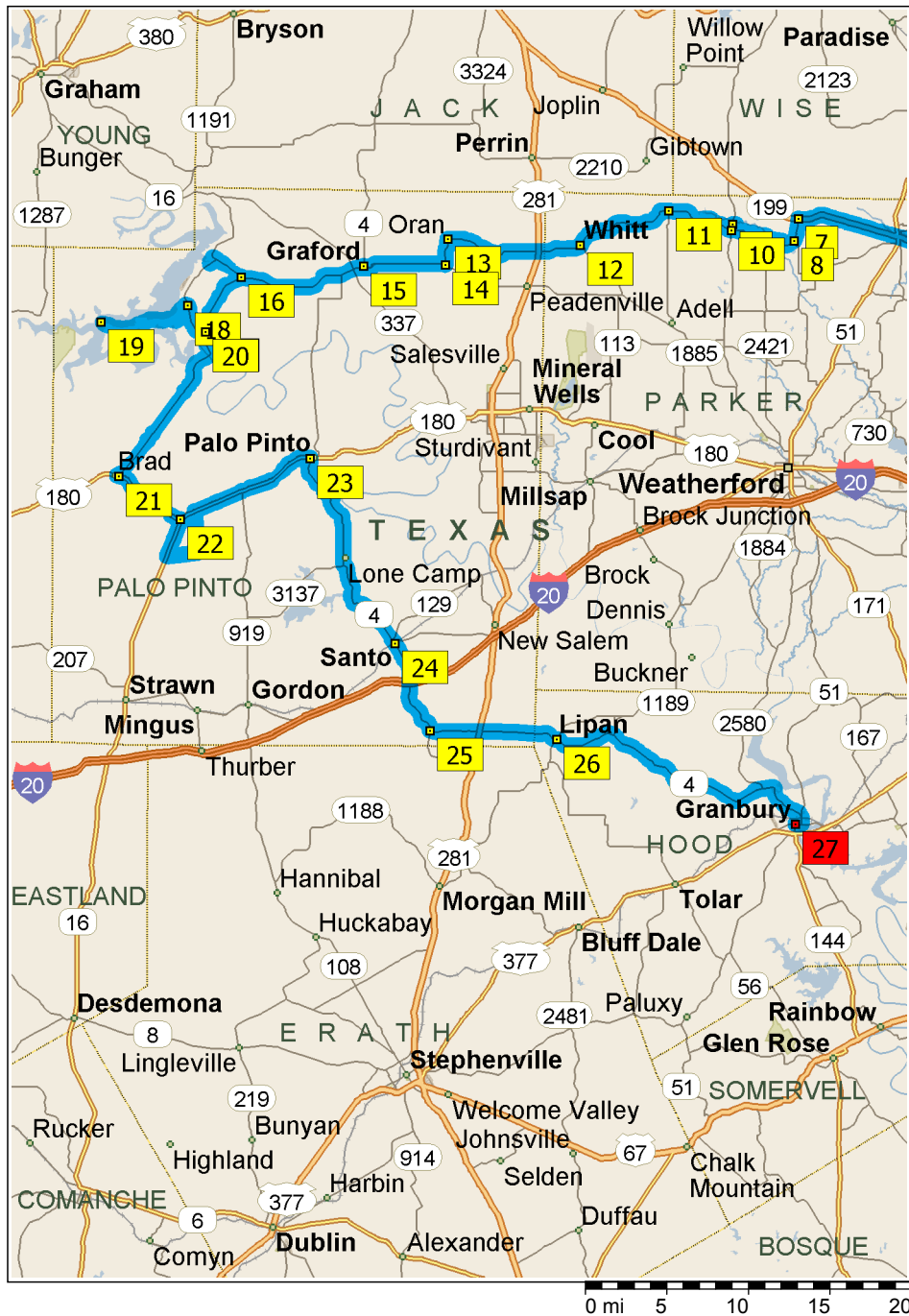


9:34 AM	29.1 mi	<b>4</b> At 429B, take Ramp onto SW Loop 820 for 0.4 mi towards Winscott Rd
9:35 AM	29.4 mi	Turn LEFT (North) onto Winscott Rd for 0.2 mi
9:35 AM	29.6 mi	Turn LEFT (West) onto SW Loop 820 for 120 yds
9:36 AM	29.7 mi	Take Ramp (LEFT) onto I-20 [I-820] for 0.8 mi towards I-20
9:37 AM	30.4 mi	Keep RIGHT onto I-820 [W Loop 820 S] for 4.8 mi towards I-820
9:42 AM	35.3 mi	At exit 4, take Ramp (RIGHT) onto Jim Wright Fwy S [W Loop 820 S] for 0.4 mi towards White Settlement Rd
9:43 AM	35.7 mi	Turn LEFT (West) onto White Settlement Rd for 0.2 mi
9:44 AM	35.9 mi	Turn LEFT (South) onto Jim Wright Fwy S [W Loop 820 S] for 0.2 mi towards I-820
9:44 AM	36.1 mi	Take Ramp (LEFT) onto I-820 [W Loop 820 N] for 1.3 mi towards I-820
9:46 AM	37.4 mi	<b>5</b> At I-820, stay on I-820 [W Loop 820 S] (South) for 0.7 mi
9:47 AM	38.1 mi	At exit 2, take Ramp (RIGHT) onto W Loop 820 S for 0.3 mi towards TX-580-Spur / Chapin Rd
9:47 AM	38.4 mi	Bear LEFT (South-East) onto Local road(s) for 0.1 mi
9:48 AM	38.5 mi	Turn LEFT (North) onto W Loop 820 S for 0.1 mi
9:49 AM	38.6 mi	Take Ramp (LEFT) onto I-820 [W Loop 820 S] for 6.9 mi towards I-820
9:56 AM	45.6 mi	At exit 10A, turn RIGHT onto Ramp for 0.3 mi towards TX-199 / FM-1220 / Jacksboro Hwy / Azle Ave
9:56 AM	45.9 mi	Keep LEFT to stay on Ramp for 0.3 mi towards TX-199 W / FM-1220 / Jacksboro Hwy / Azle Ave
9:57 AM	46.2 mi	Take Ramp (RIGHT) onto SR-199 [Jacksboro Hwy] for 1.0 mi towards TX-199 / Jacksboro Hwy
9:59 AM	47.2 mi	Turn LEFT (South) onto Charbonneau Rd for 0.3 mi
10:00 AM	47.5 mi	Turn RIGHT (North) onto Adam Grub Dr [Adam Grubb St] for 54 yds
10:01 AM	47.6 mi	<b>6</b> At Lake Worth, stay on Adam Grub Dr [Adam Grubb St] (North) for 174 yds





11:12 AM	108.8 mi	<b>15</b> At Graford, return South on FM-4 [N Main St] for 0.1 mi
11:13 AM	108.9 mi	Turn RIGHT (West) onto FM-4 [SR-254] for 1.4 mi
11:14 AM	110.4 mi	Keep STRAIGHT onto SR-254 for 6.5 mi
11:20 AM	116.9 mi	Road name changes to SR-16 for 1.9 mi
11:23 AM	118.8 mi	Turn LEFT (South-West) onto FM-2353 for 0.5 mi
11:24 AM	119.2 mi	Turn RIGHT (North-West) onto Sky Camp Loop, then immediately turn RIGHT (North) onto Elm Creek Rd for 0.5 mi
11:26 AM	119.7 mi	Turn RIGHT (South-East) onto SR-16 for 2.1 mi
11:28 AM	121.8 mi	Keep RIGHT onto TX-16 for 54 yds
11:29 AM	121.8 mi	Keep RIGHT to stay on TX-16 for 10 yds
11:29 AM	121.8 mi	<b>16</b> At TX-16, Graford, TX 76449, stay on TX-16 (South) for 98 yds
11:29 AM	121.9 mi	Bear RIGHT (West) onto SR-16 for 4.1 mi
11:34 AM	126.0 mi	<b>17</b> At FM-2353, Graford, TX 76449, turn RIGHT (West) onto FM-2353 for 2.3 mi
11:36 AM	128.3 mi	<b>18</b> At SR-P36, Graford, TX 76449, turn LEFT (West) onto SR-P36 for 3.0 mi
11:40 AM	131.3 mi	Keep STRAIGHT onto FM-2951 for 3.3 mi
11:44 AM	134.5 mi	<b>19</b> At FM-2951, Graford, TX 76449, return East on FM-2951 for 3.3 mi
11:48 AM	137.8 mi	Keep STRAIGHT onto SR-P36 for 3.0 mi
11:52 AM	140.8 mi	Turn RIGHT (South) onto FM-2353 for 2.3 mi
11:55 AM	143.1 mi	Turn RIGHT (South) onto SR-16 for 65 yds
11:56 AM	143.1 mi	<b>20</b> At SR-16, Graford, TX 76449, stay on SR-16 (South) for 11.2 mi
12:07 PM	154.3 mi	Take Local road(s) (RIGHT) onto US-180 for 0.2 mi
12:08 PM	154.5 mi	Turn LEFT (South) onto Local road(s) for 10 yds
12:09 PM	154.5 mi	Turn LEFT (East) onto US-180 for 0.1 mi
12:09 PM	154.6 mi	Turn LEFT (North) onto SR-16, then immediately turn LEFT (West) onto US-180 for 76 yds
12:10 PM	154.7 mi	<b>21</b> At US-180, stay on US-180 (West) for 174 yds



- 12:10 PM 154.8 mi Turn LEFT (South) onto Local road(s) for 10 yds
- 12:11 PM 154.8 mi Turn LEFT (East) onto US-180 for 4.9 mi
- 12:16 PM 159.7 mi Keep RIGHT onto Local road(s) for 120 yds
- 12:16 PM 159.7 mi Keep RIGHT to stay on Local road(s) for 10 yds
- 12:16 PM 159.7 mi **22** At SR-16, stay on Local road(s) (South) for 65 yds
- 12:16 PM 159.8 mi Bear RIGHT (South) onto SR-16 for 2.4 mi
- 12:18 PM 162.1 mi Turn LEFT (East) onto Church House Rd for 2.0 mi
- 12:23 PM 164.1 mi Turn LEFT (North) onto Bus Station Rd for 2.5 mi
- 12:29 PM 166.6 mi Bear LEFT (North) onto Cantey Rd [Doddsen Prairie Rd], then immediately turn RIGHT (East) onto US-180 for 8.0 mi
- 12:37 PM 174.6 mi Turn RIGHT (South) onto FM-4 for 43 yds
- 12:38 PM 174.6 mi **23** At FM-4, stay on FM-4 (South) for 13.7 mi
- 12:53 PM 188.3 mi Bear RIGHT (South) onto FM-4 [Crockett St] for 0.3 mi
- 12:53 PM 188.6 mi **24** At Santo, stay on FM-4 [Crockett St] (South-East) for 153 yds
- 12:54 PM 188.7 mi Keep STRAIGHT onto FM-4 for 6.1 mi
- 1:00 PM 194.8 mi **25** At FM-4, stay on FM-4 (East) for 7.7 mi
- 1:08 PM 202.5 mi Keep STRAIGHT onto FM-1189 [FM-4] for 0.2 mi
- 1:09 PM 202.7 mi **26** At Lipan, stay on FM-1189 [FM-4] (East) for 43 yds
- 1:09 PM 202.8 mi Bear RIGHT (East) onto FM-4 [E Lipan Dr] for 0.4 mi
- 1:10 PM 203.2 mi Keep STRAIGHT onto FM-4 [Lipan Hwy] for 16.9 mi
- 1:26 PM 220.1 mi Keep STRAIGHT onto FM-4 [Lipan Dr] for 0.6 mi
- 1:27 PM 220.7 mi Bear RIGHT (South) onto FM-4 [N Houston St] for 0.4 mi
- 1:28 PM 221.1 mi Turn RIGHT (West) onto US-377 Bus [W Pearl St] for 0.4 mi
- 1:29 PM 221.5 mi **27** Arrive Granbury