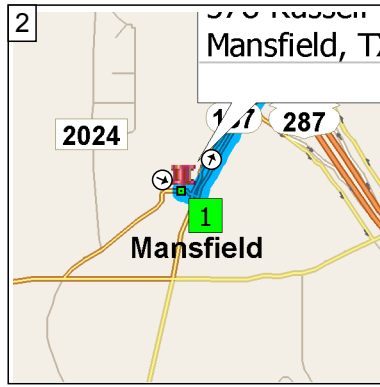


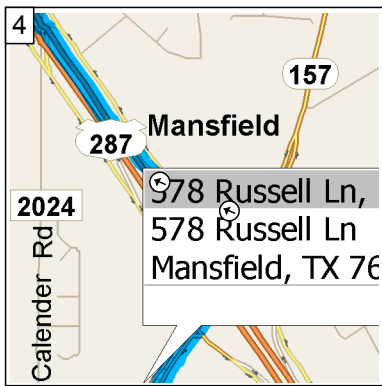
9:00 AM 0.0 mi  
 Depart 578 Russell Ln, Mansfield, TX 76063 [578 Russell Ln, Mansfield, TX 76063] on Russell Ln (East) for 43 yds



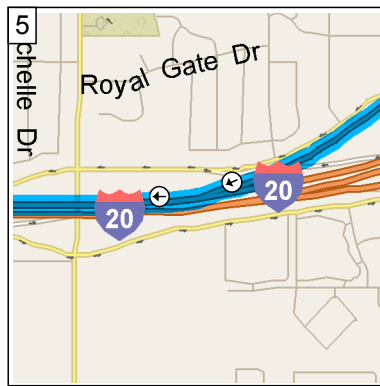
9:00 AM 0.1 mi  
 Turn LEFT (North) onto FM-157 for 0.4 mi



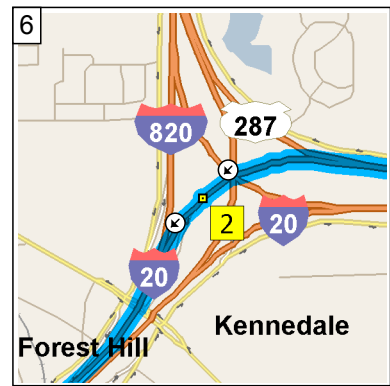
9:00 AM 0.4 mi  
 Turn LEFT (North-West) onto US 287 Hwy for 0.1 mi



9:00 AM 0.5 mi  
 Take Ramp (LEFT) onto US-287 for 6.8 mi towards US-287



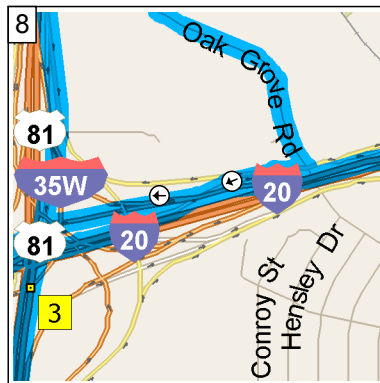
9:06 AM 7.3 mi  
 Merge onto I-20 [US-287] for 1.2 mi



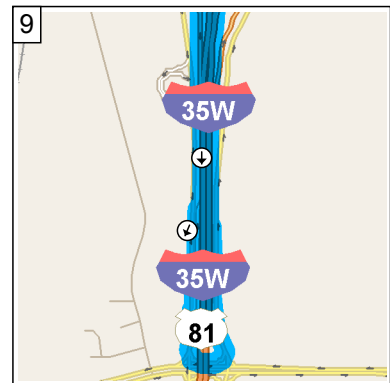
9:07 AM 8.5 mi  
 At 442A, stay on I-20 (South-West) for 4.5 mi



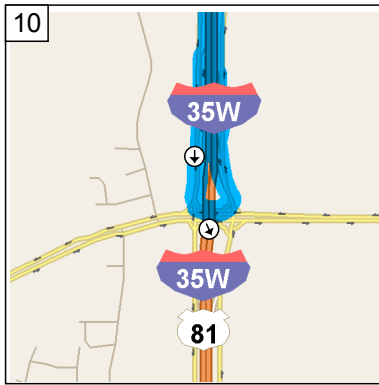
9:12 AM 13.1 mi  
 At exit 437, turn RIGHT onto Ramp for 0.2 mi towards I-35W / Waco / Denton



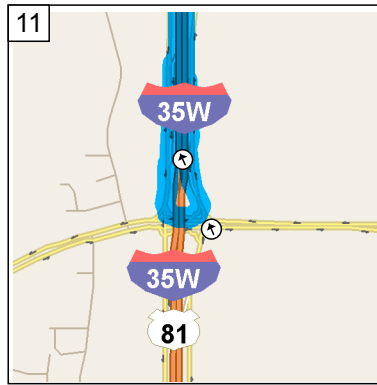
9:12 AM 13.3 mi  
 Take Ramp (LEFT) onto I-35W [US-81] for 1.0 mi towards I-35W / Waco



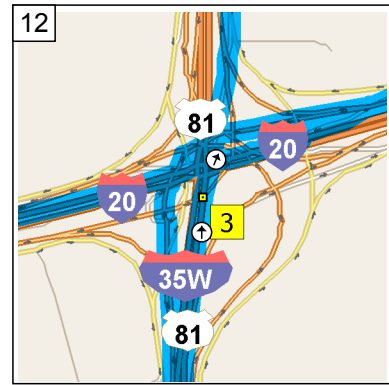
9:14 AM 14.3 mi  
 At exit 44, take Ramp (RIGHT) onto S Freeway [South Fwy] for 0.3 mi towards Altamesa Blvd



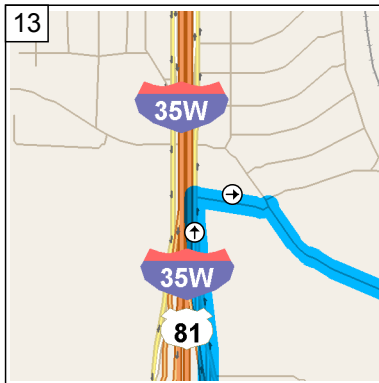
10  
9:14 AM 14.6 mi  
Take Local road(s) (LEFT) onto  
S Freeway [South Fwy] for 174  
yds



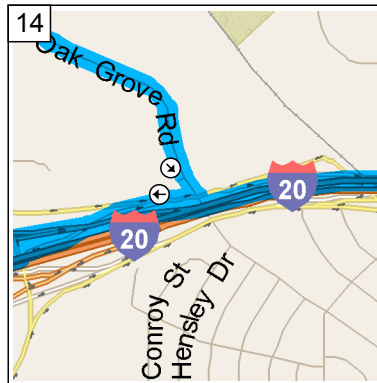
11  
9:15 AM 14.7 mi  
Take Ramp (LEFT) onto I-35W  
[US-81] for 0.9 mi towards  
I-35W



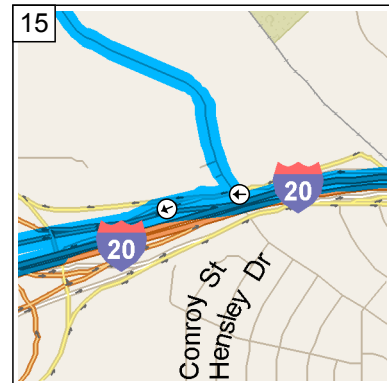
12  
9:16 AM 15.5 mi  
At 46A, take Ramp (RIGHT)  
onto S Freeway [South Fwy] for  
0.6 mi towards Felix St



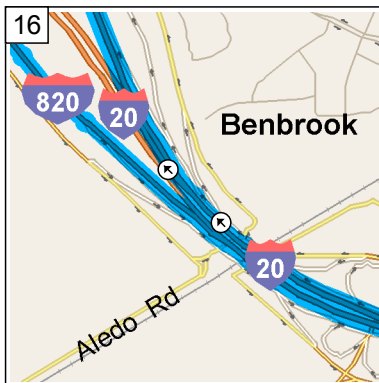
13  
9:17 AM 16.2 mi  
Turn RIGHT (East) onto Oak  
Grove Rd for 0.7 mi



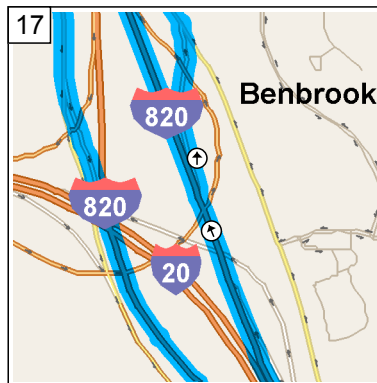
14  
9:19 AM 16.8 mi  
Turn RIGHT (West) onto SE  
Loop 820 for 98 yds



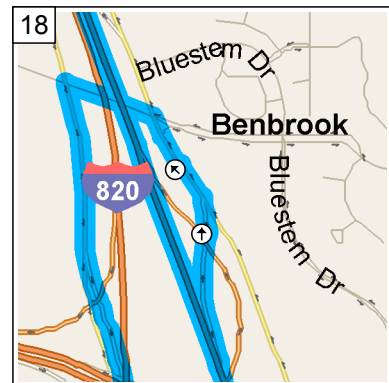
15  
9:20 AM 16.9 mi  
Take Ramp (LEFT) onto I-20  
[I-820] for 9.2 mi towards I-20



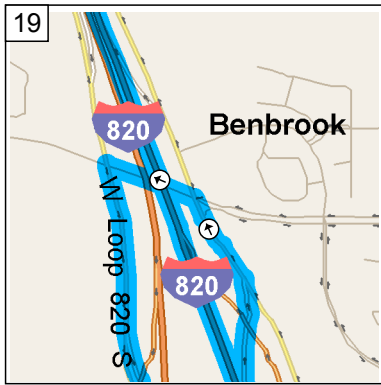
16  
9:29 AM 26.1 mi  
Keep RIGHT onto I-820 [W  
Loop 820 S] for 0.6 mi towards  
I-820



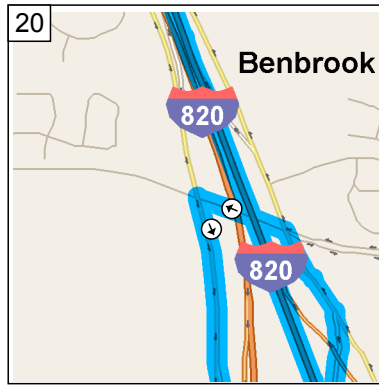
17  
9:30 AM 26.7 mi  
At exit 1A, turn RIGHT onto  
Ramp for 0.3 mi towards Team  
Ranch Rd



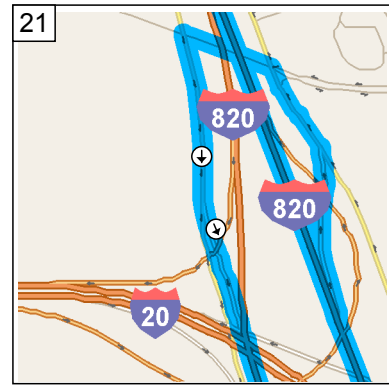
18  
9:30 AM 27.0 mi  
Bear LEFT (North-West) onto  
W Loop 820 S for 0.2 mi



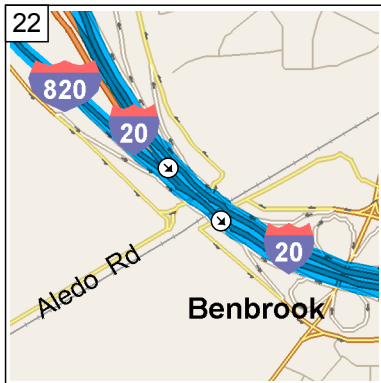
19  
9:30 AM 27.2 mi  
Bear LEFT (West) onto Team Ranch Rd for 0.2 mi



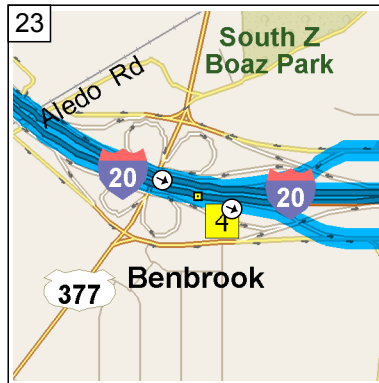
20  
9:31 AM 27.4 mi  
Turn LEFT (South) onto W Loop 820 S for 0.3 mi



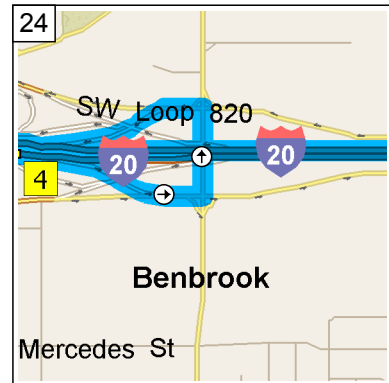
21  
9:32 AM 27.7 mi  
Take Ramp (LEFT) onto I-820 [W Loop 820 S] for 1.0 mi towards I-820



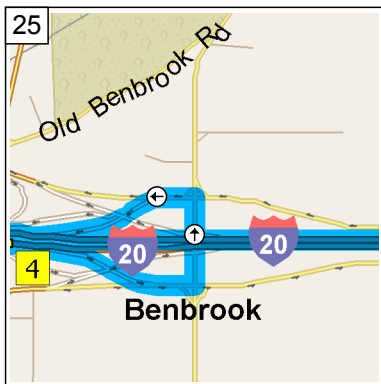
22  
9:33 AM 28.7 mi  
Merge onto I-20 [I-820] for 0.4 mi



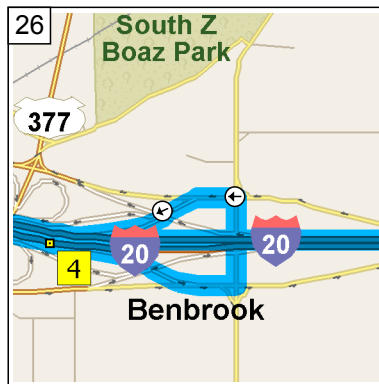
23  
9:34 AM 29.1 mi  
At 429B, take Ramp onto SW Loop 820 for 0.4 mi towards Winscott Rd



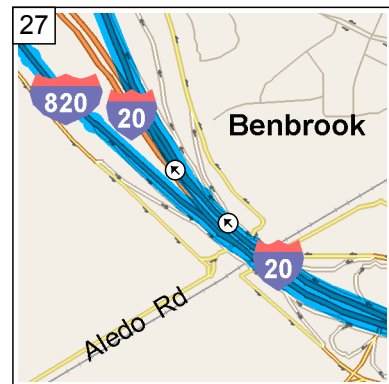
24  
9:35 AM 29.4 mi  
Turn LEFT (North) onto Mercedes St for 0.2 mi



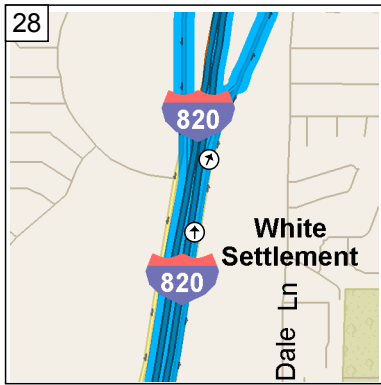
25  
9:35 AM 29.6 mi  
Turn LEFT (West) onto SW Loop 820 for 120 yds



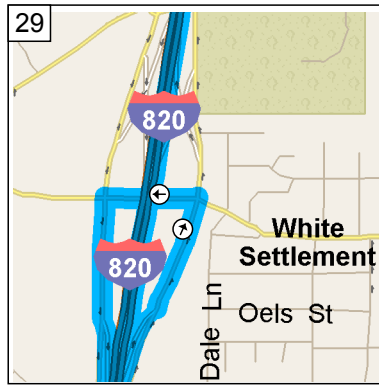
26  
9:36 AM 29.7 mi  
Take Ramp (LEFT) onto I-20 [I-820] for 0.8 mi towards I-20



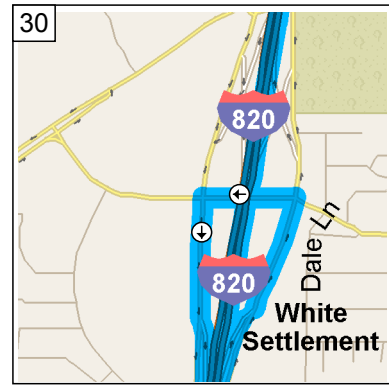
27  
9:37 AM 30.4 mi  
Keep RIGHT onto I-820 [W Loop 820 S] for 4.8 mi towards I-820



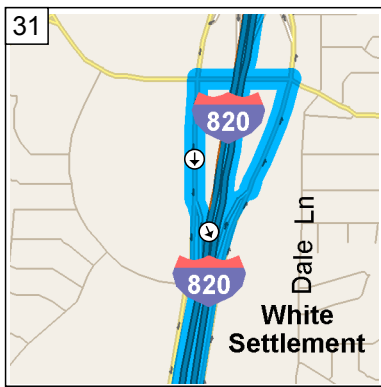
28  
9:42 AM 35.3 mi  
At exit 4, take Ramp (RIGHT) onto Jim Wright Fwy S [W Loop 820 S] for 0.4 mi towards White Settlement Rd



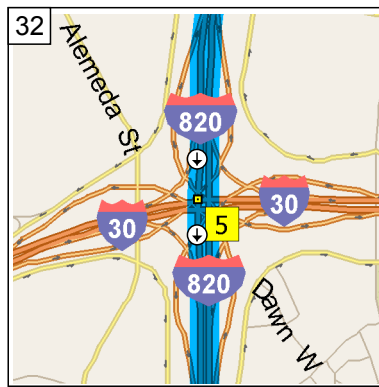
29  
9:43 AM 35.7 mi  
Turn LEFT (West) onto White Settlement Rd for 0.2 mi



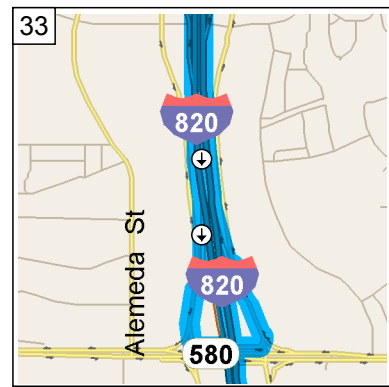
30  
9:44 AM 35.9 mi  
Turn LEFT (South) onto Jim Wright Fwy S [W Loop 820 S] for 0.2 mi towards I-820



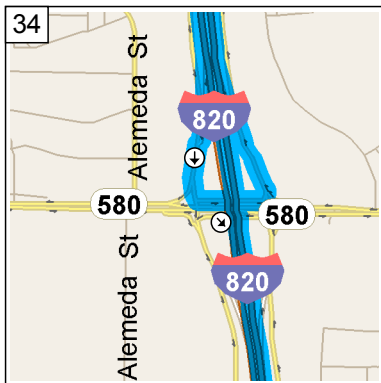
31  
9:44 AM 36.1 mi  
Take Ramp (LEFT) onto I-820 [W Loop 820 N] for 1.3 mi towards I-820



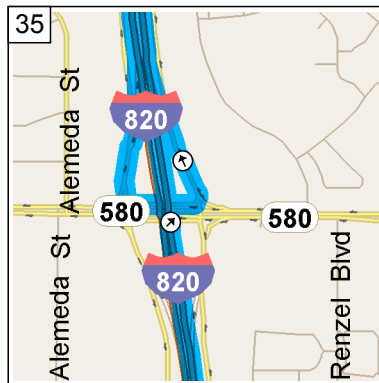
32  
9:46 AM 37.4 mi  
At I-820, stay on I-820 [W Loop 820 S] (South) for 0.7 mi



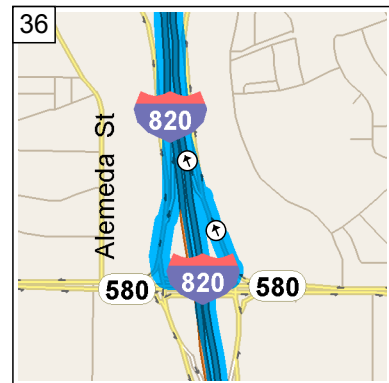
33  
9:47 AM 38.1 mi  
At exit 2, take Ramp (RIGHT) onto W Loop 820 S for 0.3 mi towards TX-580-Spur / Chapin Rd



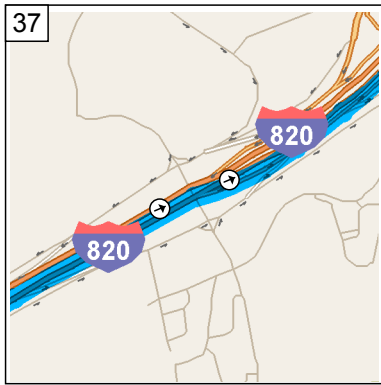
34  
9:47 AM 38.4 mi  
Bear LEFT (South-East) onto Local road(s) for 0.1 mi



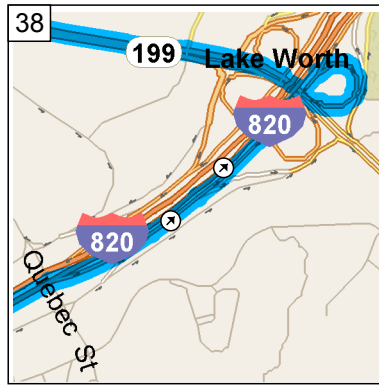
35  
9:48 AM 38.5 mi  
Turn LEFT (North) onto W Loop 820 S for 0.1 mi



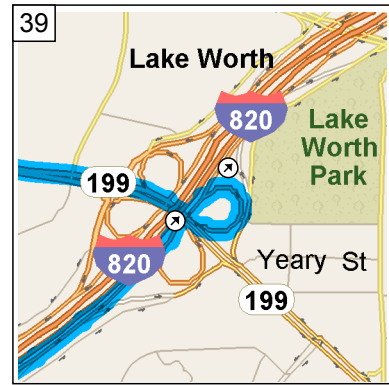
36  
9:49 AM 38.6 mi  
Take Ramp (LEFT) onto I-820 [W Loop 820 S] for 6.9 mi towards I-820



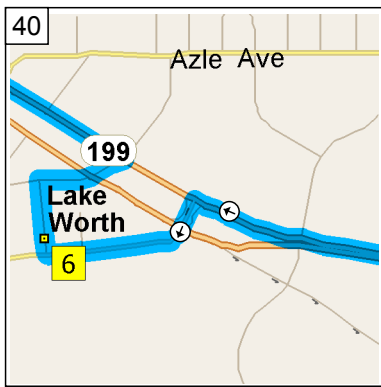
37  
9:56 AM 45.6 mi  
At exit 10A, turn RIGHT onto Ramp for 0.3 mi towards TX-199 / FM-1220 / Jacksboro Hwy / Azle Ave



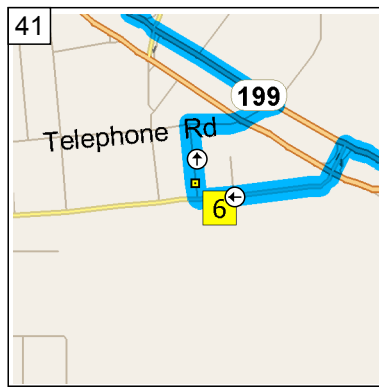
38  
9:56 AM 45.9 mi  
Keep LEFT to stay on Ramp for 0.3 mi towards TX-199 W / FM-1220 / Jacksboro Hwy / Azle Ave



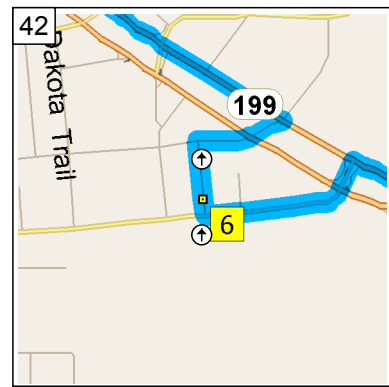
39  
9:57 AM 46.2 mi  
Take Ramp (RIGHT) onto SR-199 [Jacksboro Hwy] for 1.0 mi towards TX-199 / Jacksboro Hwy



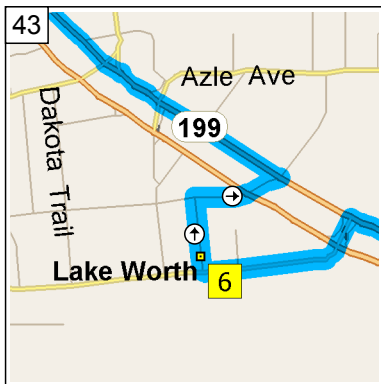
40  
9:59 AM 47.2 mi  
Turn LEFT (South) onto Charbonneau Rd for 0.3 mi



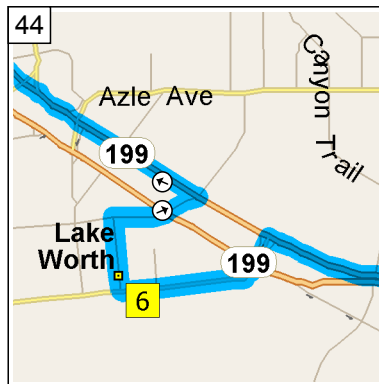
41  
10:00 AM 47.5 mi  
Turn RIGHT (North) onto Adam Grub Dr [Adam Grubb St] for 54 yds



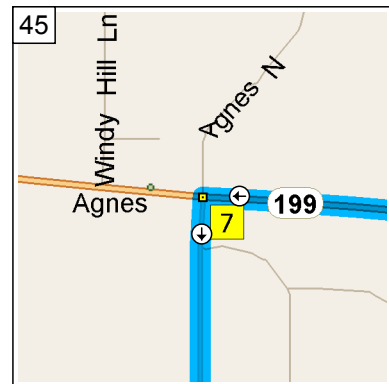
42  
10:01 AM 47.6 mi  
At Lake Worth, stay on Adam Grub Dr [Adam Grubb St] (North) for 174 yds



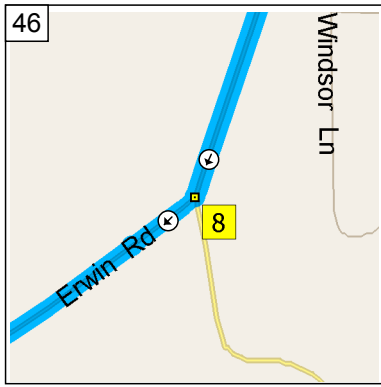
43  
10:01 AM 47.7 mi  
Turn RIGHT (East) onto Telephone Rd for 0.2 mi



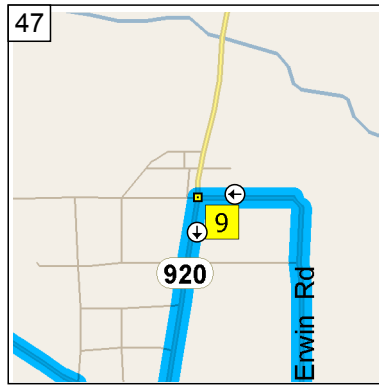
44  
10:02 AM 47.8 mi  
Turn LEFT (West) onto SR-199 [Jacksboro Hwy] for 25.1 mi



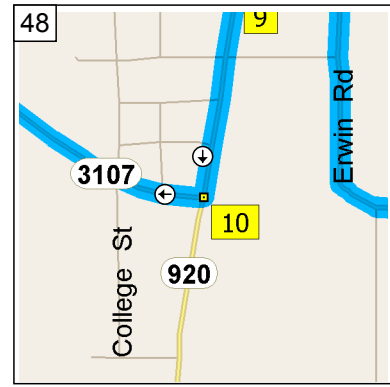
45  
10:28 AM 72.9 mi  
At 11034 Old Agnes Rd, Springtown, TX 76082, turn LEFT (South) onto Old Agnes Rd for 1.4 mi



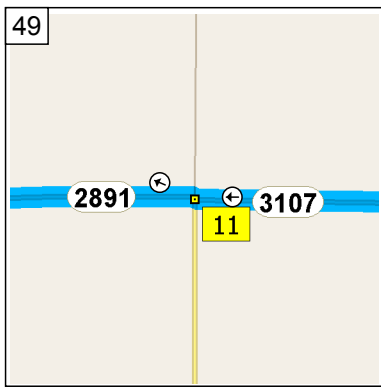
10:30 AM 74.3 mi  
 At 4592 Erwin Rd, Poolville, TX 76487, bear RIGHT (South-West) onto Erwin Rd for 4.6 mi



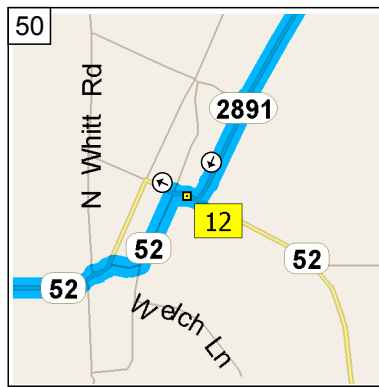
10:38 AM 78.9 mi  
 At 101 W Seaberry Ave, Poolville, TX 76487, turn LEFT (South) onto FM-920 for 0.4 mi



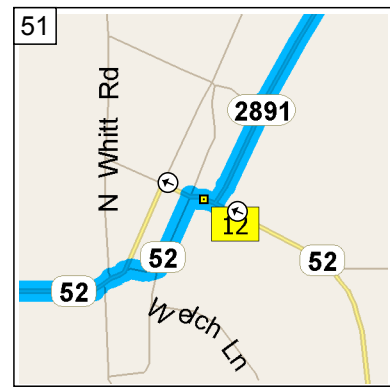
10:38 AM 79.2 mi  
 At Poolville, turn RIGHT (West) onto FM-3107 [Lone Star Rd] for 4.3 mi



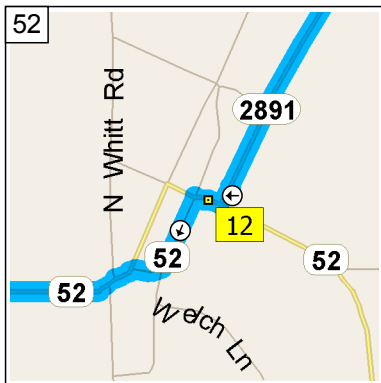
10:43 AM 83.5 mi  
 At 4588 Lone Star Rd, Poolville, TX 76487, bear RIGHT (West) onto FM-2891 [Lone Star Rd] for 6.4 mi



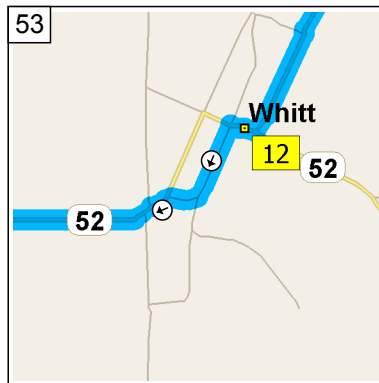
10:49 AM 89.9 mi  
 Turn RIGHT (West) onto (N) FM-52 for 43 yds



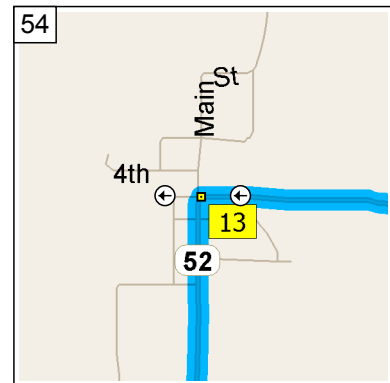
10:50 AM 89.9 mi  
 At Whitt, stay on N FM-52 (West) for 43 yds



10:50 AM 89.9 mi  
 Turn LEFT (South) onto FM-52 [Rock Church St] for 0.1 mi



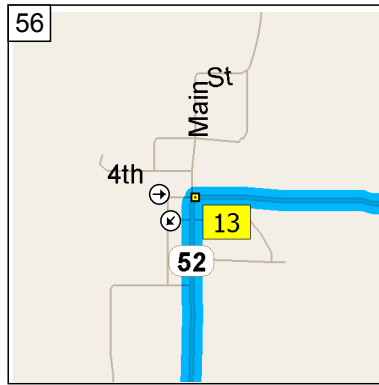
10:51 AM 90.0 mi  
 Bear RIGHT (West) onto FM-52 for 8.5 mi



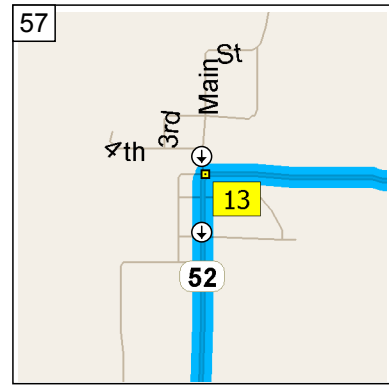
10:59 AM 98.5 mi  
 Keep STRAIGHT onto 5th St for 10 yds



11:00 AM 98.5 mi  
At Oran, return East on 5th St for 10 yds



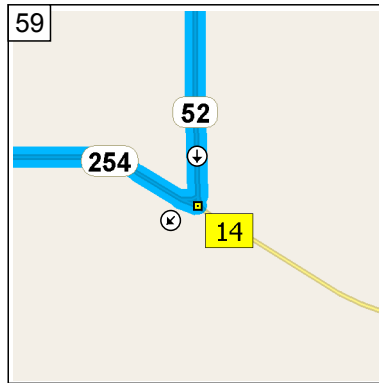
11:00 AM 98.5 mi  
Turn RIGHT (South-West) onto FM-52 for 65 yds



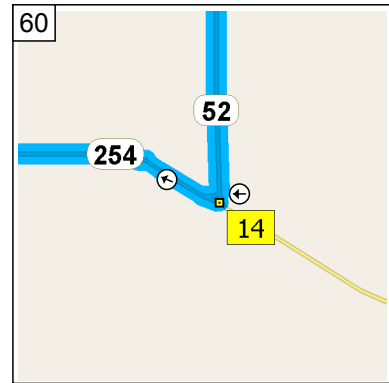
11:00 AM 98.6 mi  
Keep STRAIGHT onto FM-52 [Main St] for 0.7 mi



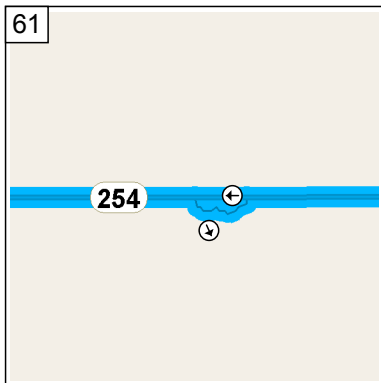
11:01 AM 99.3 mi  
Keep STRAIGHT onto FM-52 for 0.9 mi



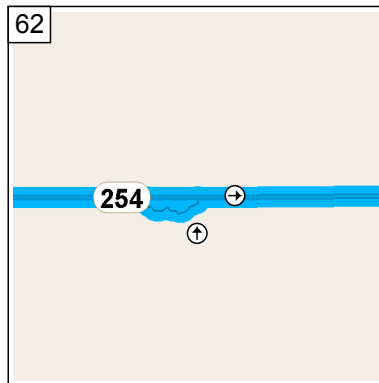
11:02 AM 100.1 mi  
Bear RIGHT (South-West) onto Local road(s) for 54 yds



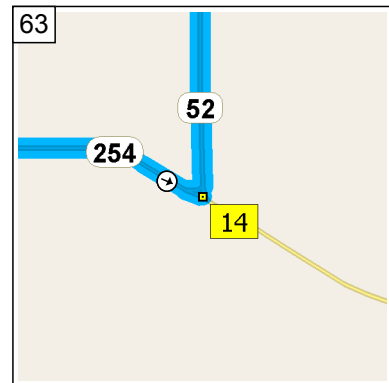
11:03 AM 100.2 mi  
Bear RIGHT (West) onto SR-254 for 1.6 mi



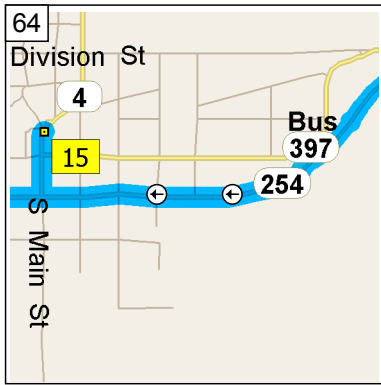
11:04 AM 101.8 mi  
Turn LEFT (South) onto Local road(s) for 0.1 mi



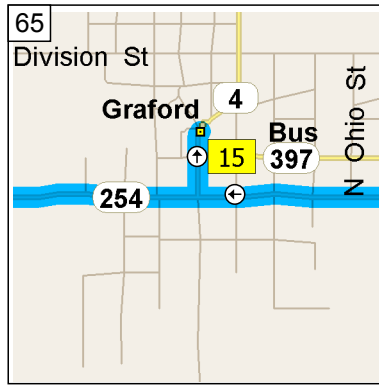
11:05 AM 101.9 mi  
Turn RIGHT (East) onto SR-254 for 1.6 mi



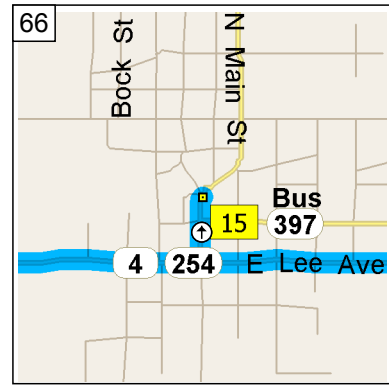
11:07 AM 103.5 mi  
At SR-254, Grafrod, TX 76449, return West on SR-254 for 4.9 mi



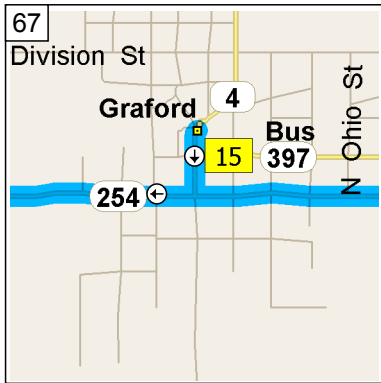
11:11 AM 108.4 mi  
Keep STRAIGHT onto SR-254  
[E Lee Ave] for 0.3 mi



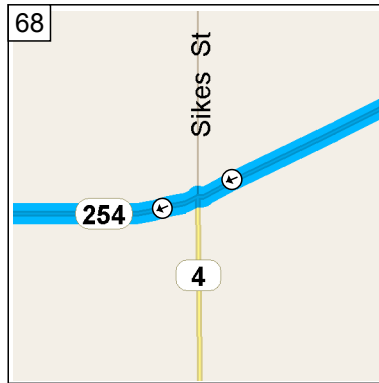
11:12 AM 108.7 mi  
Turn RIGHT (North) onto FM-4  
[N Main St] for 0.1 mi



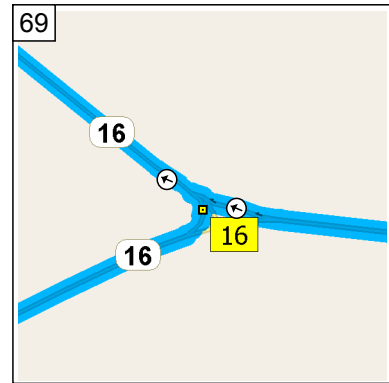
11:12 AM 108.8 mi  
At Graford, return South on  
FM-4 [N Main St] for 0.1 mi



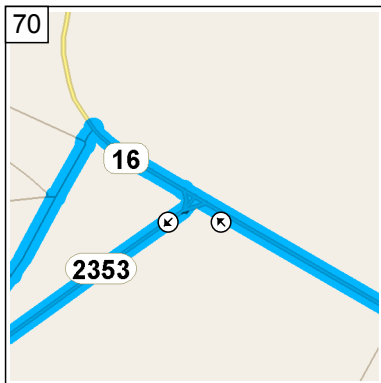
11:13 AM 108.9 mi  
Turn RIGHT (West) onto FM-4  
[SR-254] for 1.4 mi



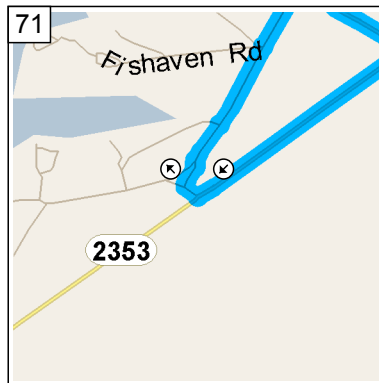
11:14 AM 110.4 mi  
Keep STRAIGHT onto SR-254  
for 6.5 mi



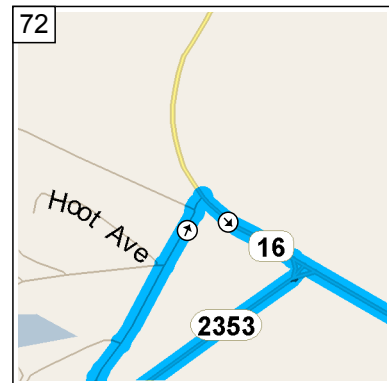
11:20 AM 116.9 mi  
Road name changes to SR-16  
for 1.9 mi



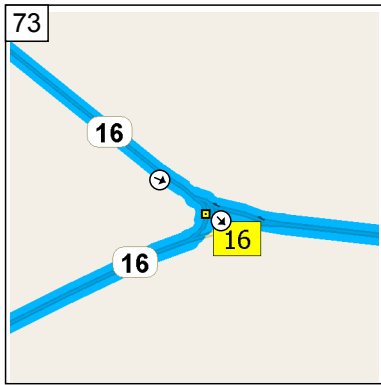
11:23 AM 118.8 mi  
Turn LEFT (South-West) onto  
FM-2353 for 0.5 mi



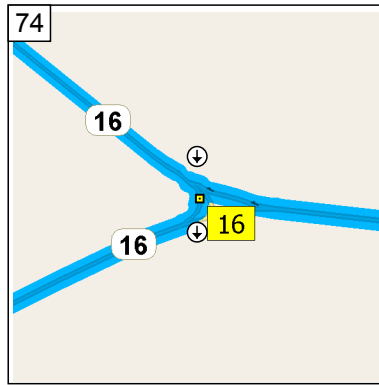
11:24 AM 119.2 mi  
Turn RIGHT (North-West) onto  
Sky Camp Loop, then  
immediately turn RIGHT (North)  
onto Elm Creek Rd for 0.5 mi



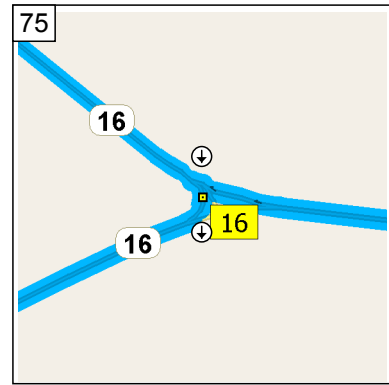
11:26 AM 119.7 mi  
Turn RIGHT (South-East) onto  
SR-16 for 2.1 mi



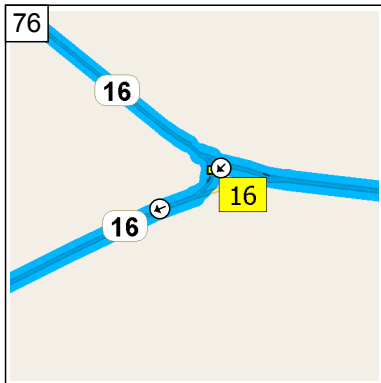
11:28 AM 121.8 mi  
Keep RIGHT onto TX-16 for 54 yds



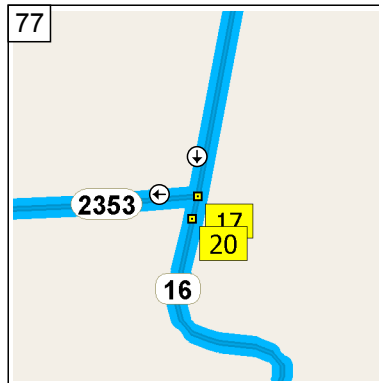
11:29 AM 121.8 mi  
Keep RIGHT to stay on TX-16 for 10 yds



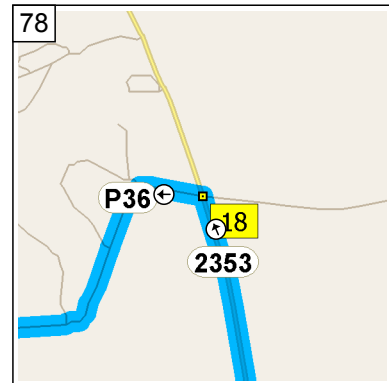
11:29 AM 121.8 mi  
At TX-16, Grafard, TX 76449, stay on TX-16 (South) for 98 yds



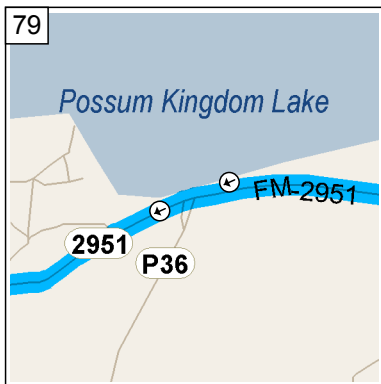
11:29 AM 121.9 mi  
Bear RIGHT (West) onto SR-16 for 4.1 mi



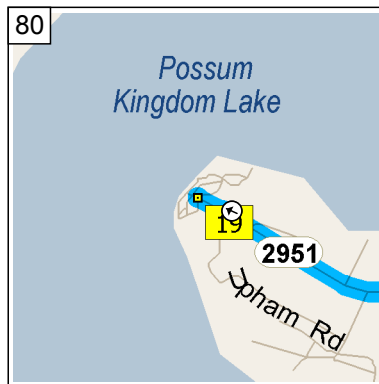
11:34 AM 126.0 mi  
At FM-2353, Grafard, TX 76449, turn RIGHT (West) onto FM-2353 for 2.3 mi



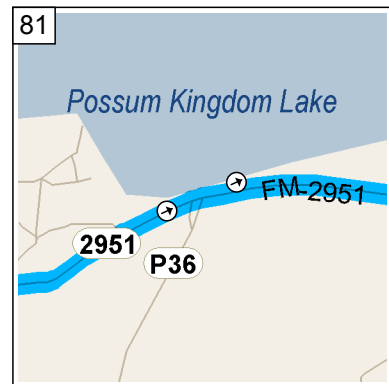
11:36 AM 128.3 mi  
At SR-P36, Grafard, TX 76449, turn LEFT (West) onto SR-P36 for 3.0 mi



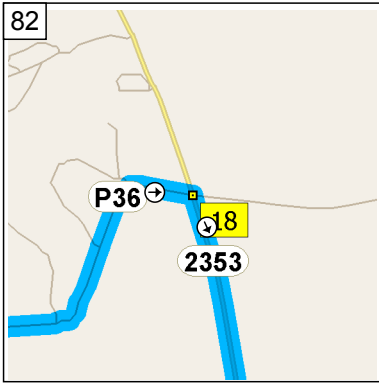
11:40 AM 131.3 mi  
Keep STRAIGHT onto FM-2951 for 3.3 mi



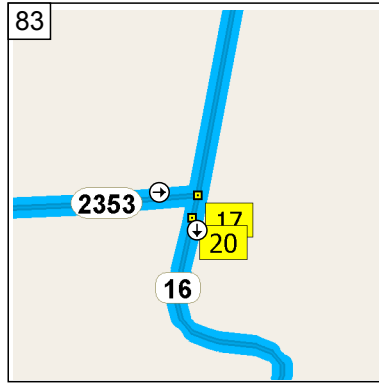
11:44 AM 134.5 mi  
At FM-2951, Grafard, TX 76449, return East on FM-2951 for 3.3 mi



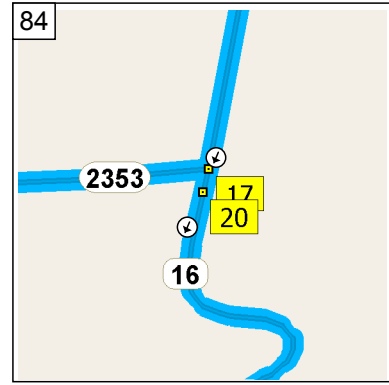
11:48 AM 137.8 mi  
Keep STRAIGHT onto SR-P36 for 3.0 mi



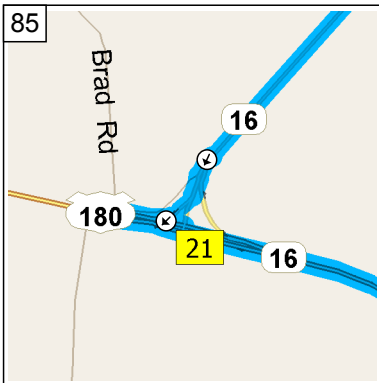
11:52 AM 140.8 mi  
Turn RIGHT (South) onto FM-2353 for 2.3 mi



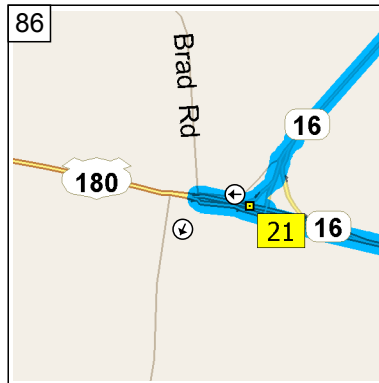
11:55 AM 143.1 mi  
Turn RIGHT (South) onto SR-16 for 65 yds



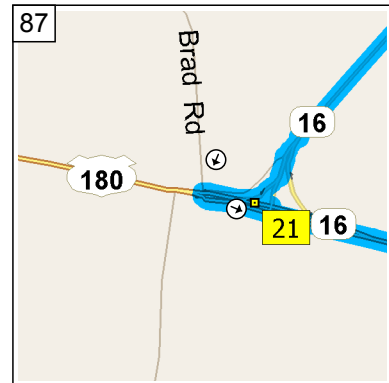
11:56 AM 143.1 mi  
At SR-16, Graford, TX 76449, stay on SR-16 (South) for 11.2 mi



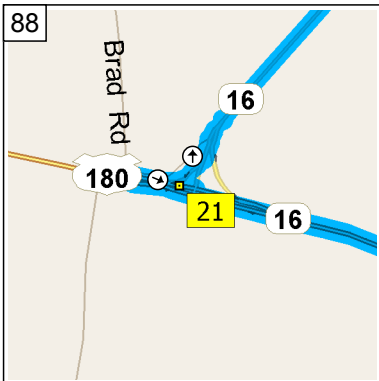
12:07 PM 154.3 mi  
Take Local road(s) (RIGHT) onto US-180 for 0.2 mi



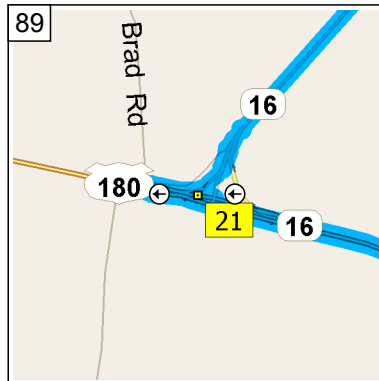
12:08 PM 154.5 mi  
Turn LEFT (South) onto Local road(s) for 10 yds



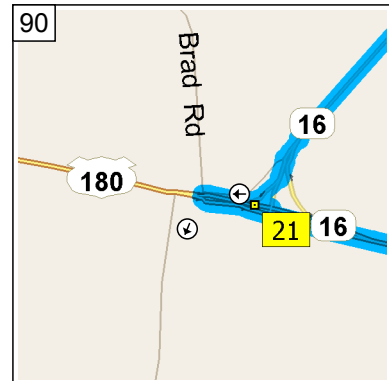
12:09 PM 154.5 mi  
Turn LEFT (East) onto US-180 for 0.1 mi



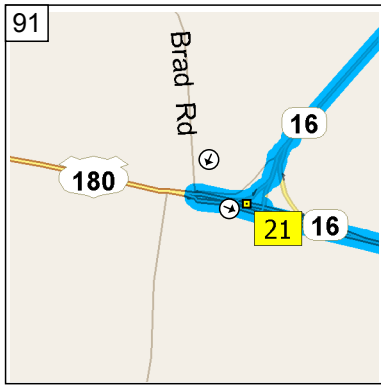
12:09 PM 154.6 mi  
Turn LEFT (North) onto SR-16, then immediately turn LEFT (West) onto US-180 for 76 yds



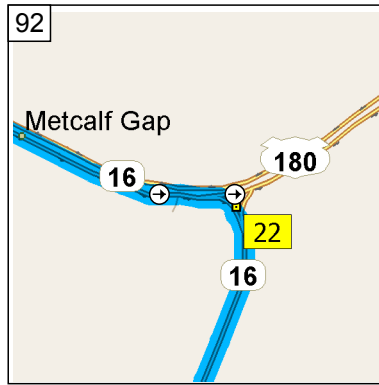
12:10 PM 154.7 mi  
At US-180, stay on US-180 (West) for 174 yds



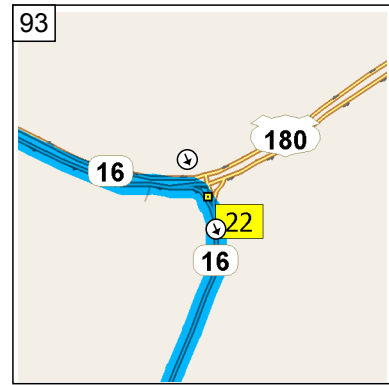
12:10 PM 154.8 mi  
Turn LEFT (South) onto Local road(s) for 10 yds



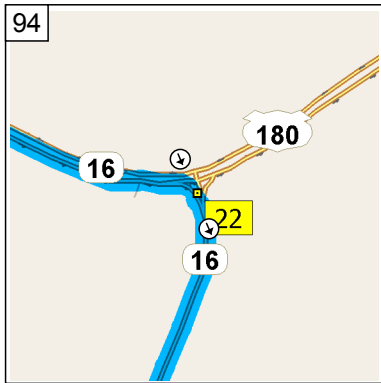
12:11 PM 154.8 mi  
Turn LEFT (East) onto US-180  
for 4.9 mi



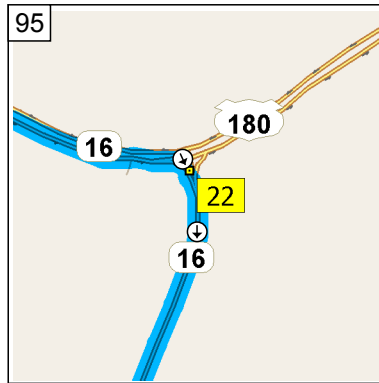
12:16 PM 159.7 mi  
Keep RIGHT onto Local road(s)  
for 120 yds



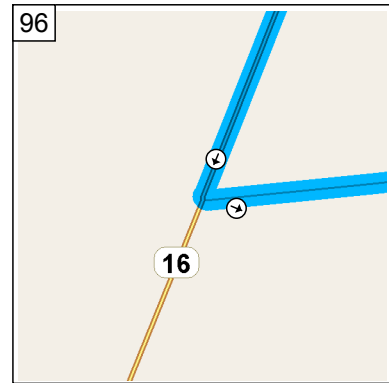
12:16 PM 159.7 mi  
Keep RIGHT to stay on Local  
road(s) for 10 yds



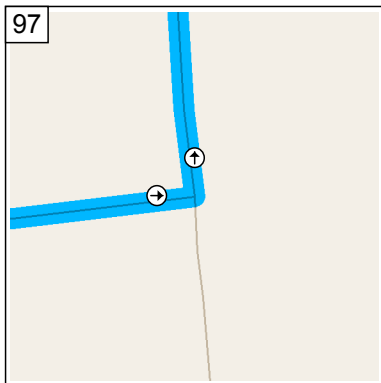
12:16 PM 159.7 mi  
At SR-16, stay on Local road(s)  
(South) for 65 yds



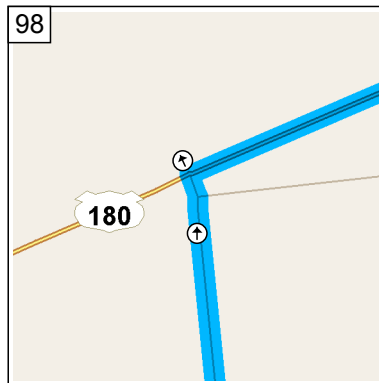
12:16 PM 159.8 mi  
Bear RIGHT (South) onto  
SR-16 for 2.4 mi



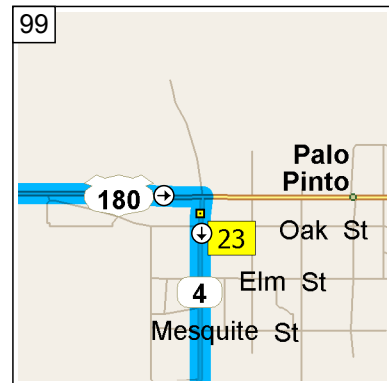
12:18 PM 162.1 mi  
Turn LEFT (East) onto Church  
House Rd for 2.0 mi



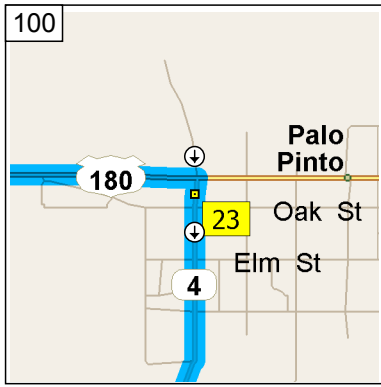
12:23 PM 164.1 mi  
Turn LEFT (North) onto Bus  
Station Rd for 2.5 mi



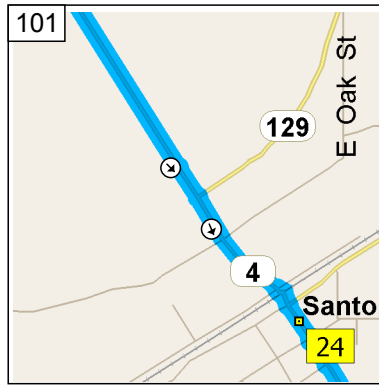
12:29 PM 166.6 mi  
Bear LEFT (North) onto Cantey  
Rd [Doddsen Prairie Rd], then  
immediately turn RIGHT (East)  
onto US-180 for 8.0 mi



12:37 PM 174.6 mi  
Turn RIGHT (South) onto FM-4  
for 43 yds



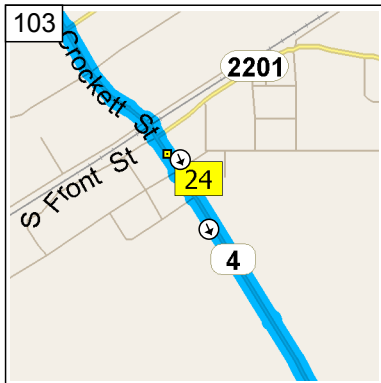
12:38 PM 174.6 mi  
At FM-4, stay on FM-4 (South) for 13.7 mi



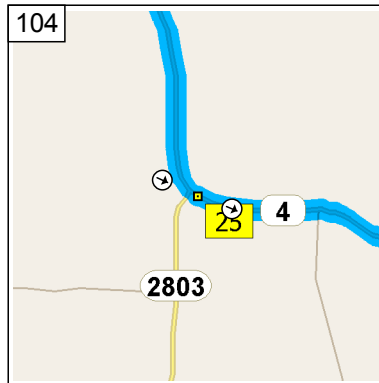
12:53 PM 188.3 mi  
Bear RIGHT (South) onto FM-4 [Crockett St] for 0.3 mi



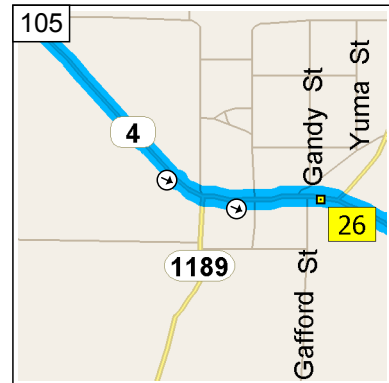
12:53 PM 188.6 mi  
At Santo, stay on FM-4 [Crockett St] (South-East) for 153 yds



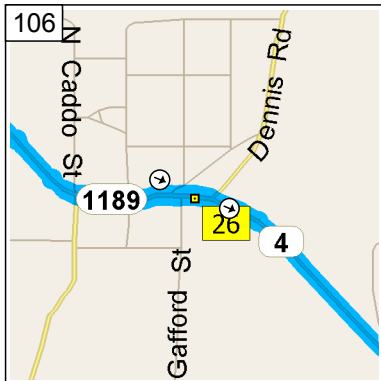
12:54 PM 188.7 mi  
Keep STRAIGHT onto FM-4 for 6.1 mi



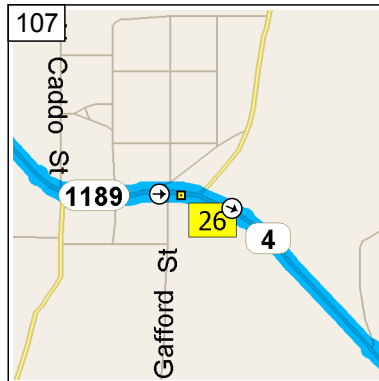
1:00 PM 194.8 mi  
At FM-4, stay on FM-4 (East) for 7.7 mi



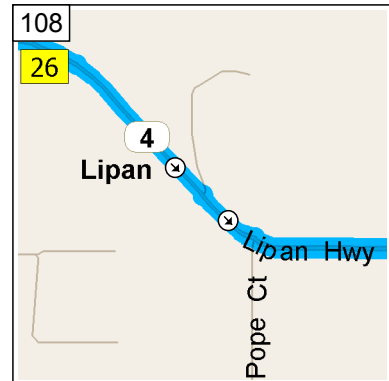
1:08 PM 202.5 mi  
Keep STRAIGHT onto FM-1189 [FM-4] for 0.2 mi



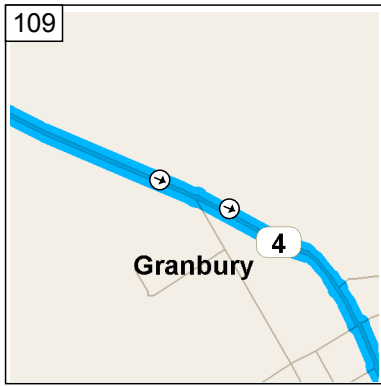
1:09 PM 202.7 mi  
At Lipan, stay on FM-1189 [FM-4] (East) for 43 yds



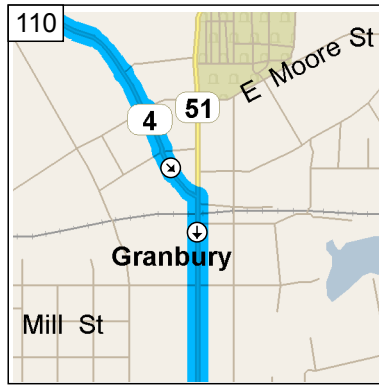
1:09 PM 202.8 mi  
Bear RIGHT (East) onto FM-4 [E Lipan Dr] for 0.4 mi



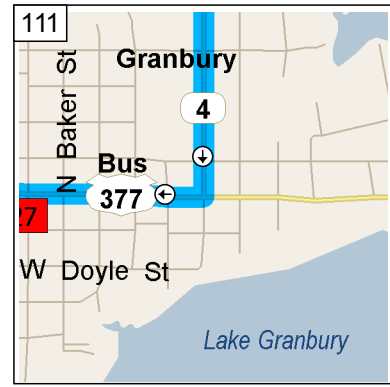
1:10 PM 203.2 mi  
Keep STRAIGHT onto FM-4 [Lipan Hwy] for 16.9 mi



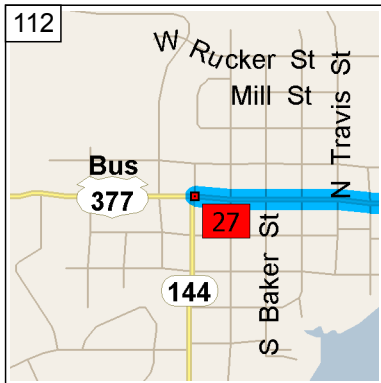
1:26 PM 220.1 mi  
 Keep STRAIGHT onto FM-4  
 [Lipan Dr] for 0.6 mi



1:27 PM 220.7 mi  
 Bear RIGHT (South) onto FM-4  
 [N Houston St] for 0.4 mi



1:28 PM 221.1 mi  
 Turn RIGHT (West) onto  
 US-377 Bus [W Pearl St] for 0.4  
 mi



1:29 PM 221.5 mi  
 Arrive Granbury