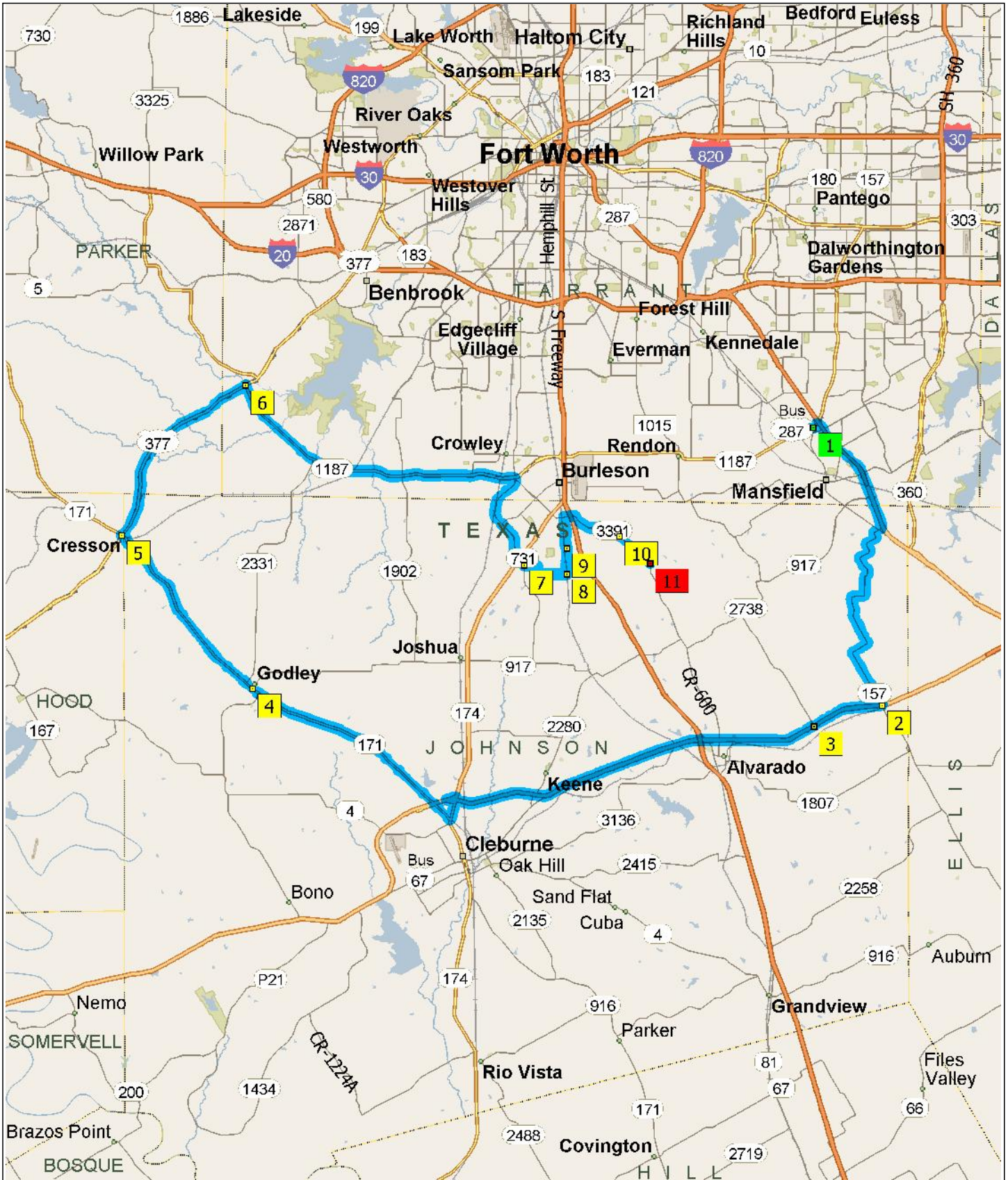


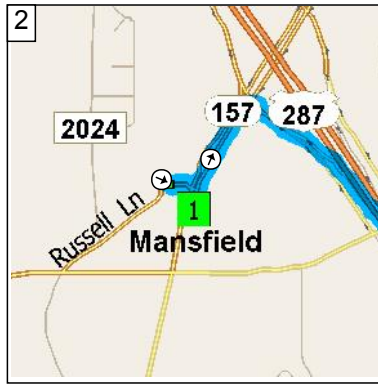
Villa Dianna Restaurant - Ken Johnson - April 2, 2011

83.9 miles; 1 hour, 33 minutes

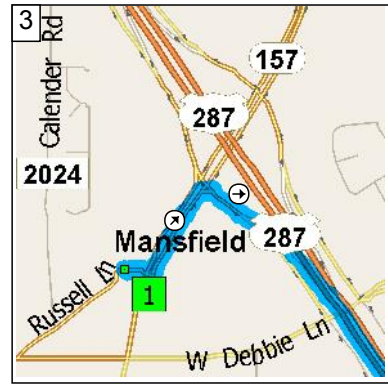




1
9:00 AM 0.0 mi
Depart 565 Russell Ln,
Mansfield, TX 76063 on Russell
Ln (East) for 87 yds



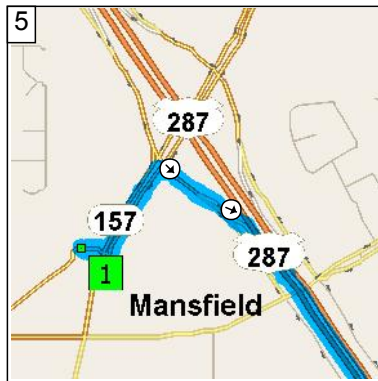
2
9:00 AM 0.1 mi
Turn LEFT (North) onto FM-157
for 0.2 mi



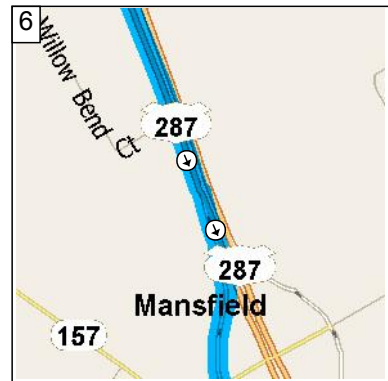
3
9:00 AM 0.2 mi
Bear RIGHT (East) onto Local
road(s) for 32 yds



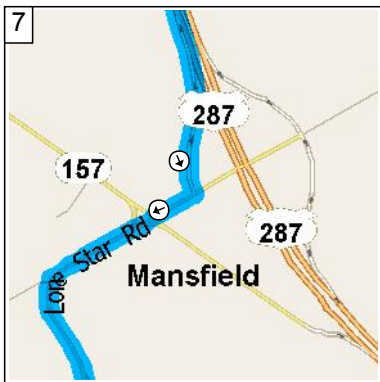
4
9:00 AM 0.2 mi
Bear RIGHT (South-East) onto
US 287 Hwy for 120 yds



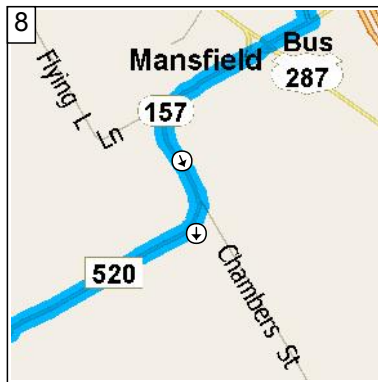
5
9:00 AM 0.3 mi
Take Ramp (LEFT) onto
US-287 for 4.5 mi towards
US-287



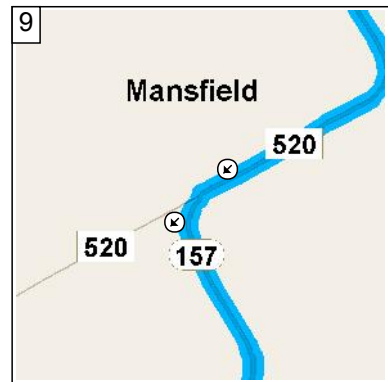
6
9:04 AM 4.9 mi
Keep RIGHT onto Ramp for 0.4
mi towards Lone Star Rd /
US-287-Br



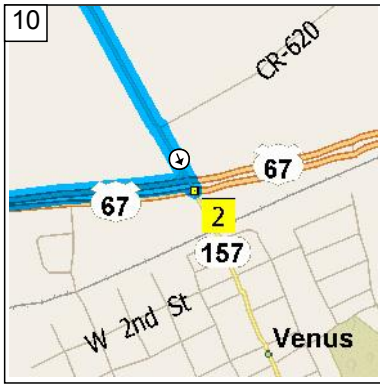
7
9:04 AM 5.2 mi
Turn RIGHT (West) onto
FM-157 [Lone Star Rd] for 0.5
mi



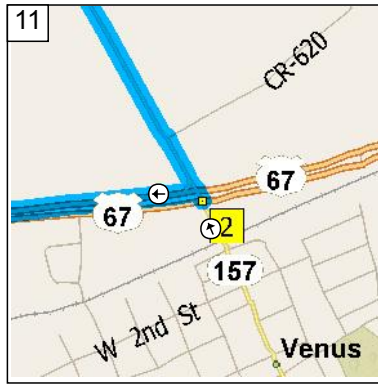
8
9:05 AM 5.7 mi
Bear RIGHT (South) onto
FM-157 [CR-520] for 0.4 mi



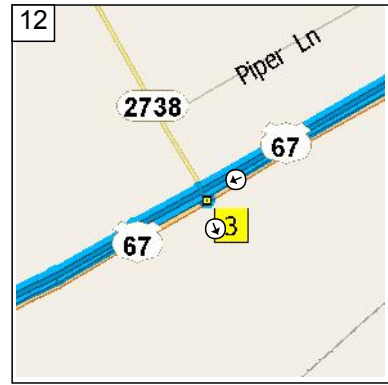
9
9:05 AM 6.1 mi
Keep STRAIGHT onto FM-157
for 8.0 mi



10
9:14 AM 14.2 mi
At US-67, Venus, TX 76084,
return North on FM-157 for 32
yds



11
9:14 AM 14.2 mi
Turn LEFT (West) onto US-67
for 2.9 mi



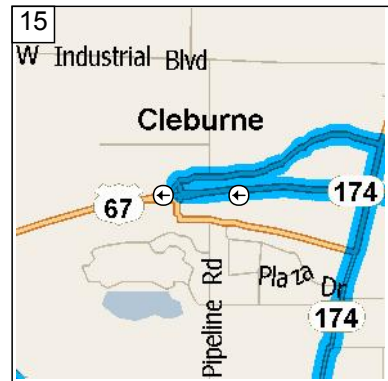
12
9:17 AM 17.1 mi
Turn LEFT (South) onto
FM-2738 for 32 yds



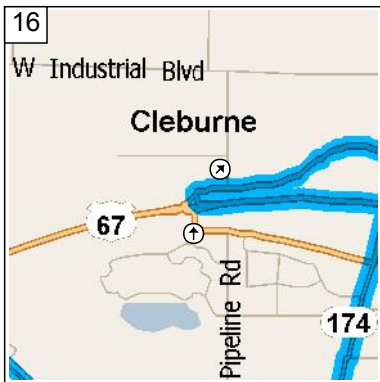
13
9:17 AM 17.1 mi
At FM-2738, Alvarado, TX
76009, return North on FM-2738
for 32 yds



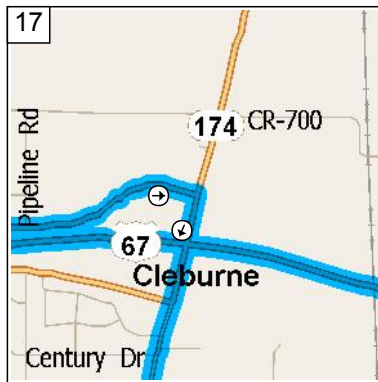
14
9:17 AM 17.1 mi
Turn LEFT (West) onto US-67
for 15.0 mi



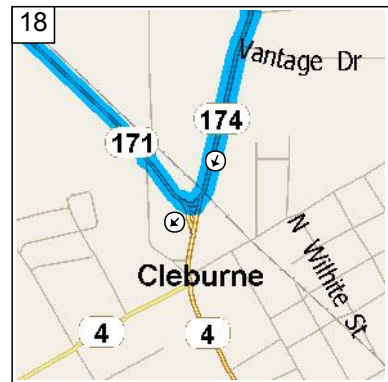
15
9:33 AM 32.1 mi
Keep RIGHT onto Local road(s)
for 98 yds



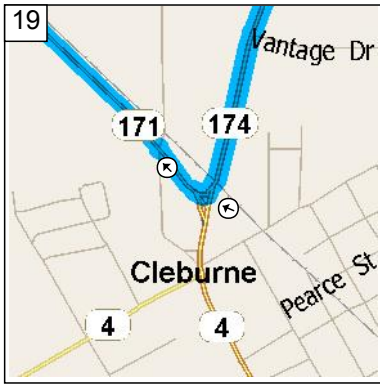
16
9:33 AM 32.2 mi
Bear RIGHT (North-East) onto
W Katherine P Raines Rd [Loop
367] for 0.4 mi



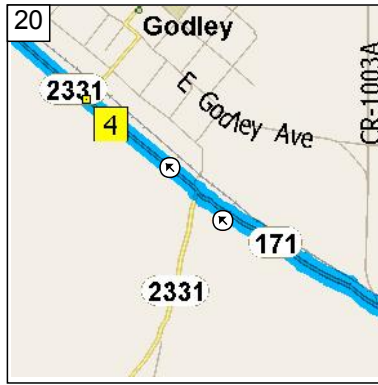
17
9:33 AM 32.6 mi
Turn RIGHT (South) onto
SR-174 [N Main St] for 0.9 mi



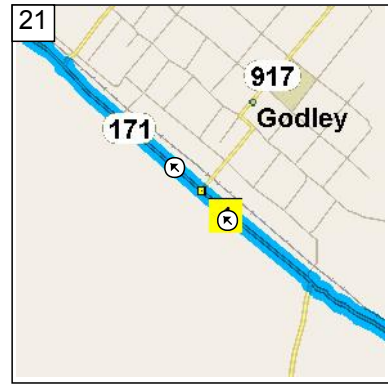
18
9:34 AM 33.4 mi
Keep RIGHT onto Local road(s)
for 87 yds



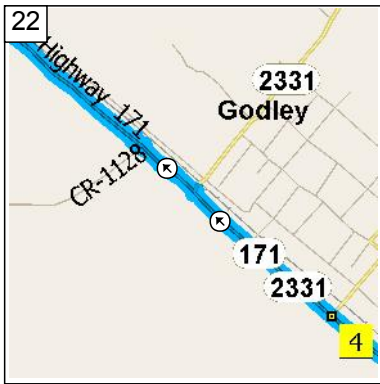
9:34 AM 33.5 mi
Bear RIGHT (North-West) onto SR-171 for 9.2 mi



9:43 AM 42.7 mi
Keep STRAIGHT onto FM-2331 [SR-171] for 0.3 mi



9:43 AM 43.0 mi
At 105 SR-171, Godley, TX 76044, stay on FM-2331 [SR-171] (North-West) for 0.3 mi



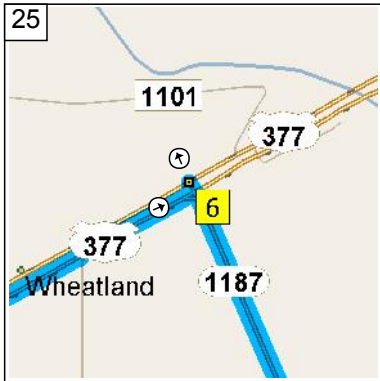
9:44 AM 43.3 mi
Keep STRAIGHT onto SR-171 for 7.7 mi



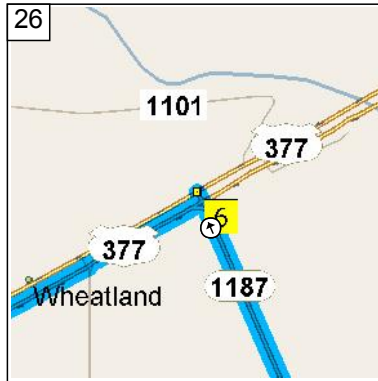
9:51 AM 51.0 mi
At Cresson, return South-East on SR-171 [Cleburne Hwy] for 10 yds



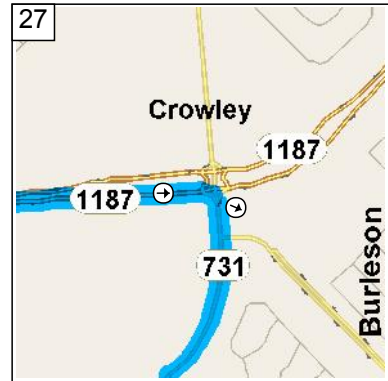
9:51 AM 51.1 mi
Turn LEFT (North-East) onto US-377 for 8.2 mi



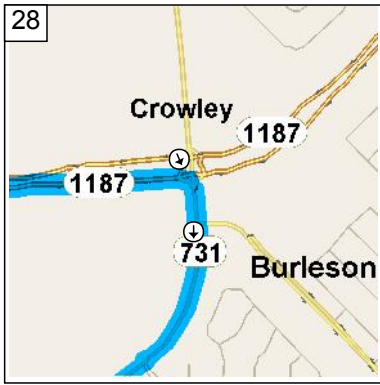
9:58 AM 59.2 mi
Turn LEFT (North) onto FM-1187 (E) for 32 yds



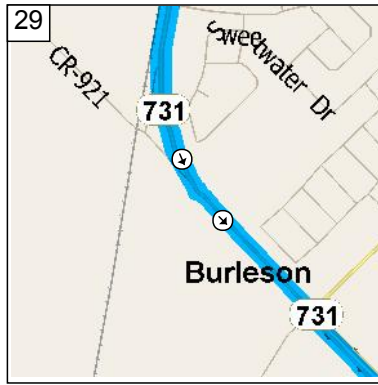
9:58 AM 59.2 mi
At FM-1187 E, Fort Worth, TX 76126, return South on FM-1187 E for 12.2 mi



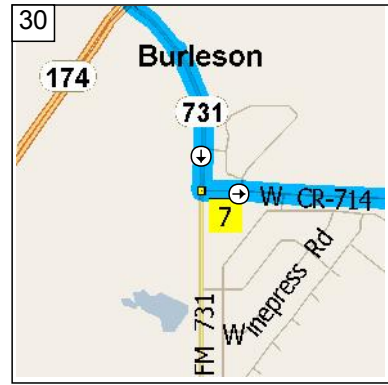
10:11 AM 71.4 mi
Keep RIGHT onto Local road(s) for 76 yds



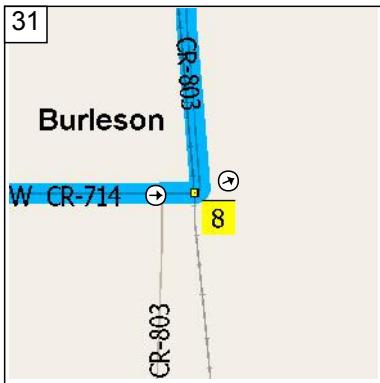
10:11 AM 71.4 mi
 Bear RIGHT (South) onto FM-731 [S Crowley Rd] for 1.9 mi



10:14 AM 73.3 mi
 Bear LEFT (South-East) onto FM-731 for 2.3 mi



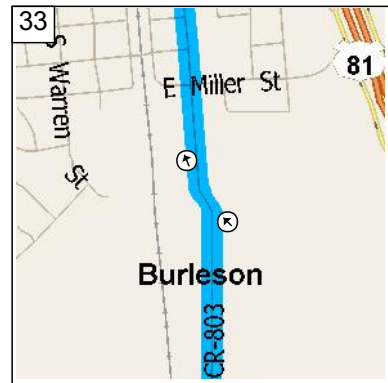
10:17 AM 75.6 mi
 At W CR-714, Burleson, TX 76028, turn LEFT (East) onto (W) CR-714 for 1.9 mi



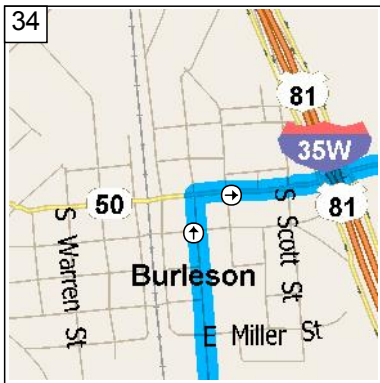
10:21 AM 77.5 mi
 At 1591 CR-803, Burleson, TX 76028, road name changes to CR-803 [S Dobson St] for 1.0 mi



10:23 AM 78.5 mi
 At 897 SE Hidden Creek Pkwy, Burleson, TX 76028, stay on CR-803 [S Dobson St] (North) for 0.8 mi



10:25 AM 79.3 mi
 Road name changes to S Dobson St for 0.5 mi



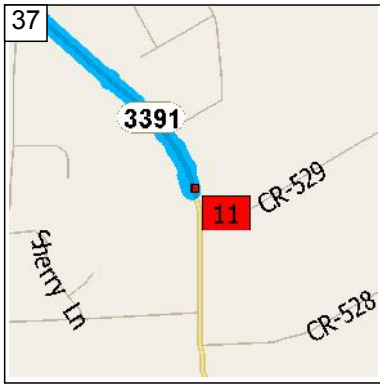
10:27 AM 79.8 mi
 Turn RIGHT (East) onto SR-50 Spur [E Renfro St] for 0.3 mi



10:28 AM 80.1 mi
 Keep STRAIGHT onto FM-3391 [E Renfro St] for 2.2 mi



10:31 AM 82.3 mi
 At 1639 E Renfro St, Burleson, TX 76028, stay on FM-3391 [E Renfro St] (South-East) for 1.6 mi



10:33 AM 83.9 mi
Arrive 2475 E Renfro St,
Burleson, TX 76028