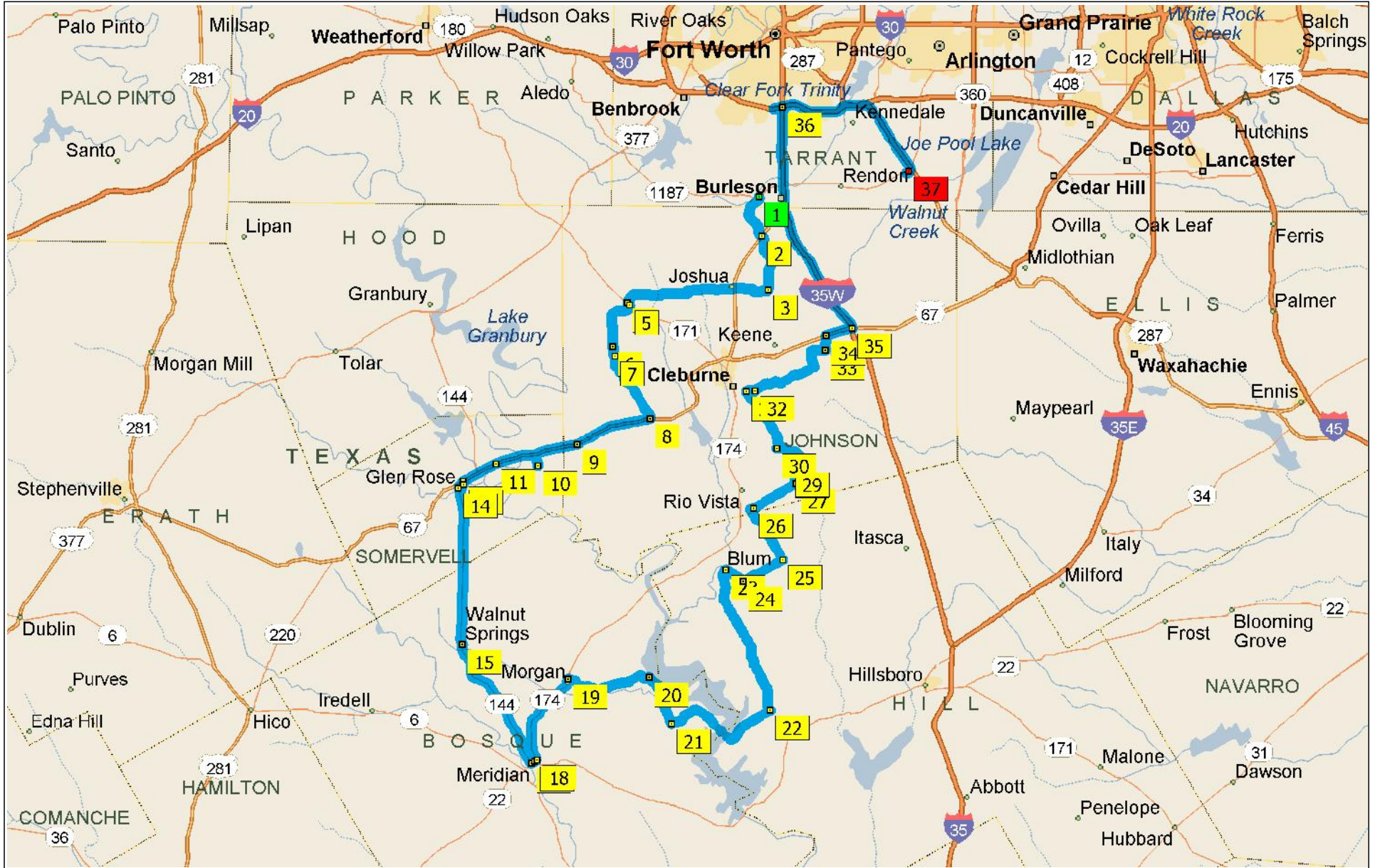
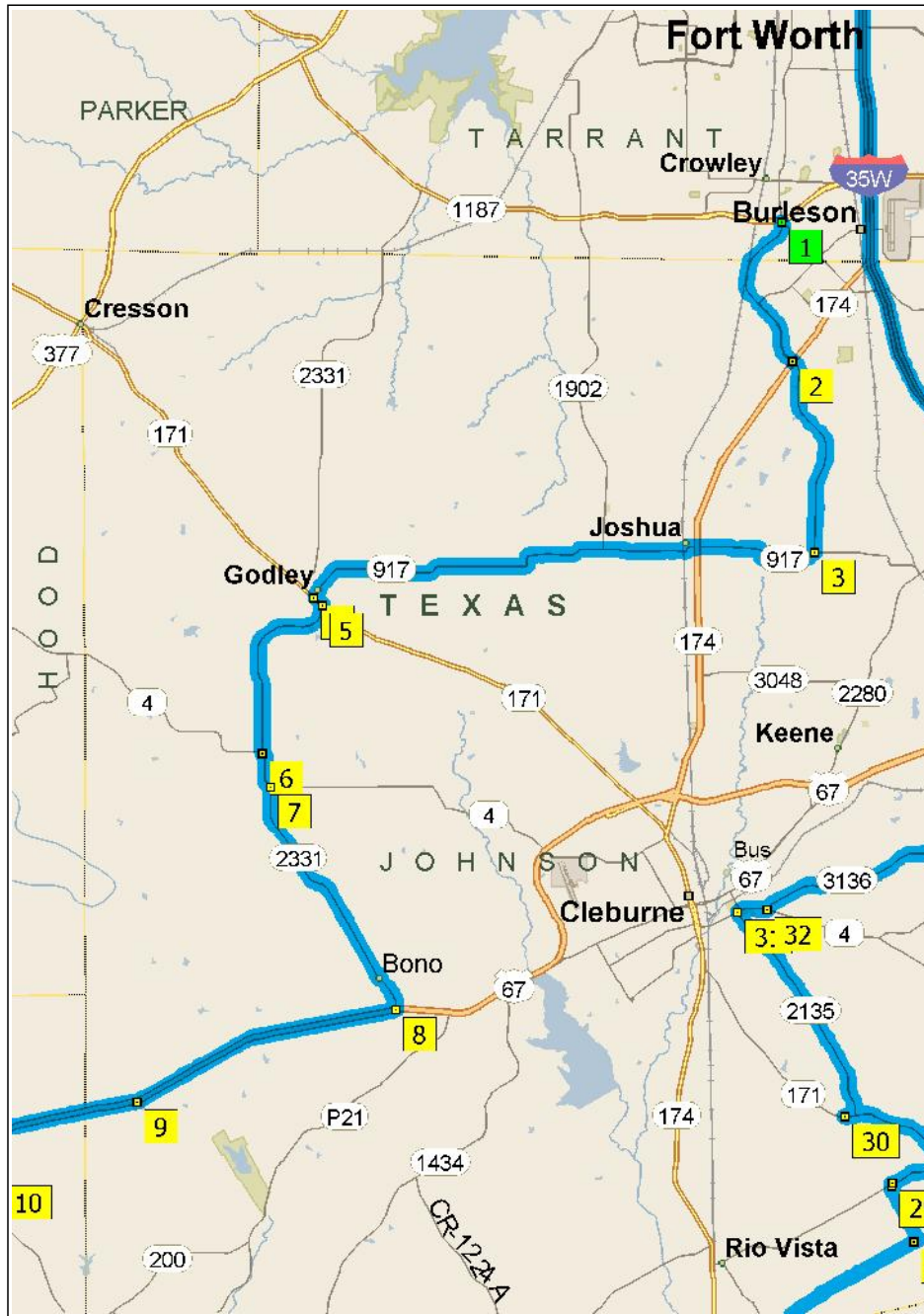


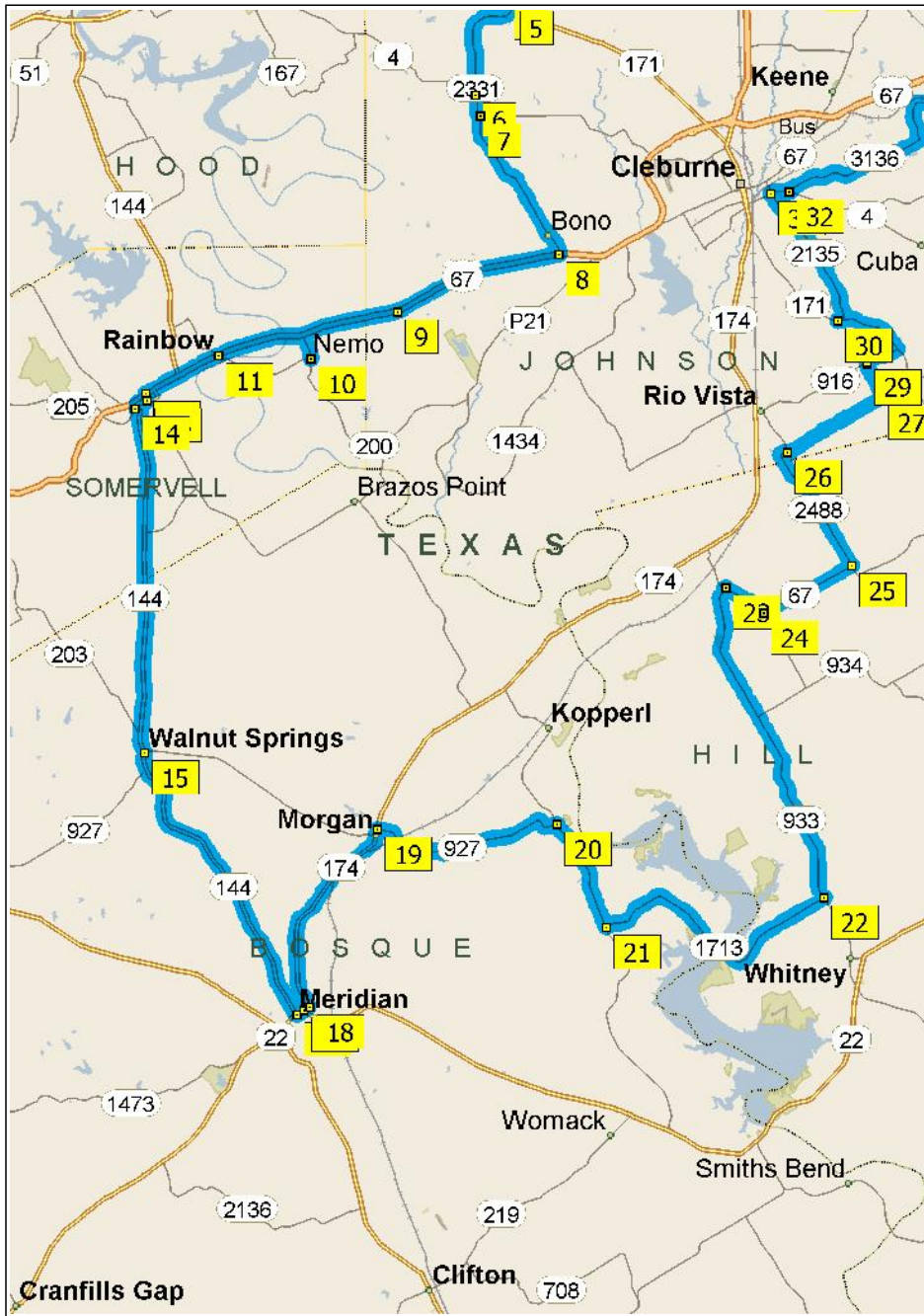
Warren's Trike Ride - Feb 26, 2011

186.4 miles; 3 hours, 28 minutes

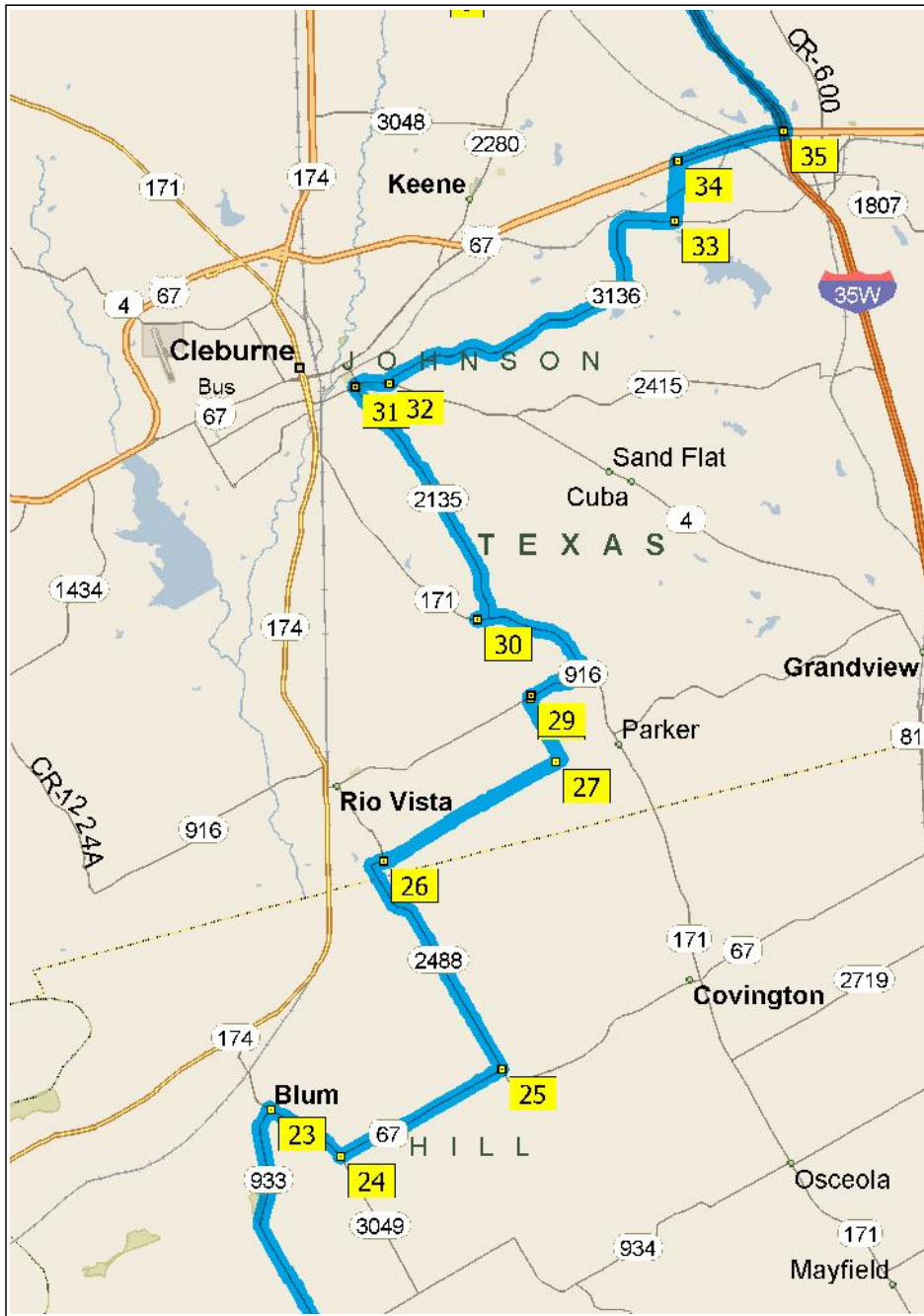




9:00 AM	0.0 mi	1 Depart Old China King [910 S Crowley Rd, Crowley TX 76036, United States, Tel: +1 (817) 297-6728] on FM-731 [S Crowley Rd] (South) for 1.9 mi
9:02 AM	1.9 mi	Bear LEFT (South-East) onto FM-731 for 1.9 mi
9:04 AM	3.8 mi	Turn LEFT to stay on FM-731 for 21 yds
9:04 AM	3.8 mi	2 At NW John Jones Dr, Burleson, TX 76028, turn LEFT (South-West) onto SR-174 [SW Wilshire Blvd], then immediately turn LEFT (East) onto FM-731 for 4.5 mi
9:09 AM	8.3 mi	3 At FM-917, Burleson, TX 76028, bear RIGHT (South-West) onto (W) FM-917 [Conveyor Dr] for 2.8 mi
9:13 AM	11.1 mi	Keep STRAIGHT onto FM-917 [E 12th St] for 131 yds
9:13 AM	11.2 mi	Keep STRAIGHT onto FM-917 for 174 yds
9:13 AM	11.3 mi	Keep STRAIGHT onto FM-917 [E 12th St] for 98 yds
9:13 AM	11.4 mi	Turn LEFT (South) onto FM-917 [S Main St] for 120 yds
9:13 AM	11.4 mi	Turn RIGHT (West) onto FM-917 [W 14th St] for 0.4 mi
9:14 AM	11.9 mi	Keep STRAIGHT onto (W) FM-917 for 8.3 mi
9:23 AM	20.2 mi	Turn LEFT (South-East) onto FM-917 [E Godley Ave] for 54 yds
9:23 AM	20.2 mi	Turn RIGHT (South) onto FM-917 for 0.2 mi
9:24 AM	20.3 mi	4 At SR-171, Godley, TX 76044, turn LEFT (South-East) onto FM-2331 [SR-171] for 0.3 mi
9:24 AM	20.6 mi	5 At SR-171, Godley, TX 76044, stay on FM-2331 [E Railroad St] (South) for 0.3 mi
9:24 AM	20.9 mi	Keep STRAIGHT onto FM-2331 for 4.0 mi
9:29 AM	24.9 mi	6 At 6008 FM-2331, Godley, TX 76044, stay on FM-2331 [FM-4] (South-East) for 0.8 mi
9:29 AM	25.7 mi	7 At 5974 FM-2331, Godley, TX 76044, turn RIGHT to stay on FM-2331 for 5.8 mi
9:35 AM	31.5 mi	8 At 5793 W Highway 67, Cleburne, TX 76033, turn RIGHT (West) onto US-67 for 6.0 mi
9:40 AM	37.5 mi	Keep LEFT onto CR-1119 for 153 yds
9:41 AM	37.6 mi	Keep LEFT to stay on CR-1119 for 142 yds



9:41 AM	37.7 mi	9 At 11505 CR-1119, Nemo, TX 76070, return East on CR-1119 for 0.2 mi
9:42 AM	37.8 mi	Turn LEFT (West) onto US-67 for 3.6 mi
9:45 AM	41.5 mi	Turn LEFT (South) onto FM-199 for 0.9 mi
9:47 AM	42.4 mi	10 At Nemo, return North on FM-199 for 0.9 mi
9:48 AM	43.3 mi	Turn LEFT (West) onto US-67 for 3.1 mi
9:51 AM	46.4 mi	11 At Rainbow, stay on US-67 (West) for 2.9 mi
9:54 AM	49.3 mi	12 At 601 Gaither St, Glen Rose, TX 76043, turn LEFT (South) onto Gaither St for 0.3 mi
9:55 AM	49.6 mi	13 At Barnard St, Glen Rose, TX 76043, turn RIGHT (West) onto SR-144 [Barnard St] for 0.6 mi
9:56 AM	50.1 mi	14 At 105 SR-144, Glen Rose, TX 76043, turn LEFT (East) onto FM-56 [SR-144] for 0.8 mi
9:57 AM	50.9 mi	Keep STRAIGHT onto SR-144 [S Highway 144] for 11.6 mi
10:08 AM	62.6 mi	15 At 3954 SR-144, Walnut Springs, TX 76690, road name changes to FM-927 [SR-144] for 0.6 mi
10:09 AM	63.2 mi	Keep STRAIGHT onto SR-144 [3rd St] for 10.7 mi
10:19 AM	73.8 mi	Turn LEFT (East) onto SR-22 [E Morgan St] for 43 yds
10:19 AM	73.9 mi	16 At Meridian, stay on SR-22 [E Morgan St] (East) for 0.3 mi
10:19 AM	74.2 mi	17 At 2 SR-22, Meridian, TX 76665, bear RIGHT (East) onto FM-2840 [SR-174] for 0.2 mi
10:20 AM	74.4 mi	18 At 118 N 7th St, Meridian, TX 76665, turn LEFT (North) onto SR-174 [N 7th St] for 7.6 mi
10:27 AM	82.0 mi	19 At 1094 FM-927, Morgan, TX 76671, turn RIGHT (East) onto FM-927 [Margaret St] for 0.6 mi
10:28 AM	82.6 mi	Keep STRAIGHT onto FM-927 for 6.6 mi
10:35 AM	89.2 mi	20 At 6156 FM-56, Morgan, TX 76671, turn RIGHT (South) onto FM-56 for 4.2 mi
10:39 AM	93.3 mi	21 At 1199 FM-1713, Morgan, TX 76671, turn LEFT (East) onto FM-1713 for 9.9 mi
10:50 AM	103.2 mi	Turn LEFT (North-West) onto FM-933 for 32 yds
10:51 AM	103.3 mi	22 At 4700 FM-933, Whitney, TX 76692, stay on FM-933 (North-West) for 11.7 mi



- 11:03 AM 115.0 mi Keep STRAIGHT onto FM-933 [Avenue C] for 0.4 mi
- 11:03 AM 115.3 mi Turn RIGHT (East) onto FM-67 [E 4th St] for 43 yds
- 11:04 AM 115.4 mi **23** At Blum, stay on FM-67 [E 4th St] (East) for 1.6 mi
- 11:06 AM 117.0 mi **24** At 517 FM-67, Blum, TX 76627, turn LEFT to stay on FM-67 for 3.6 mi
- 11:10 AM 120.6 mi **25** At 100 FM-2488, Covington, TX 76636, turn LEFT (North-West) onto FM-2488 for 5.0 mi
- 11:15 AM 125.6 mi **26** At 397 CR-1102, Rio Vista, TX 76093, road name changes to CR-1102 for 1.5 mi
- 11:18 AM 127.1 mi Turn LEFT (North) onto CR-1205, then immediately turn RIGHT (East) onto CR-1102 for 2.4 mi
- 11:25 AM 129.5 mi **27** At 3401 CR-1102, Grandview, TX 76050, keep STRAIGHT onto CR-1200 for 1.4 mi
- 11:28 AM 130.9 mi **28** At 6225 CR-1200, Cleburne, TX 76031, stay on CR-1200 (North) for 43 yds
- 11:28 AM 130.9 mi Turn RIGHT (East) onto FM-916, then immediately turn LEFT (North) onto CR-1200 for 98 yds
- 11:30 AM 131.0 mi **29** At 6179 CR-1200, Cleburne, TX 76031, stay on CR-1200 (South) for 32 yds
- 11:30 AM 131.0 mi Turn LEFT (North-East) onto FM-916 for 1.2 mi
- 11:31 AM 132.2 mi Turn LEFT (North-West) onto SR-171 for 2.5 mi
- 11:34 AM 134.8 mi **30** At 5159 SR-171, Cleburne, TX 76031, return East on SR-171 for 0.2 mi
- 11:34 AM 135.0 mi Turn LEFT (North) onto FM-2135 for 5.3 mi
- 11:40 AM 140.2 mi **31** At E FM-4, Cleburne, TX 76031, turn RIGHT (East) onto FM-4 [E 2nd St] for 0.2 mi
- 11:40 AM 140.4 mi Bear RIGHT (East) onto FM-4 [E FM-4] for 0.5 mi
- 11:41 AM 140.9 mi **32** At 1302 FM 3136, Cleburne, TX 76031, bear LEFT (North-East) onto FM-3136 for 5.2 mi
- 11:45 AM 146.2 mi Turn LEFT to stay on FM-3136 for 2.4 mi
- 11:48 AM 148.6 mi **33** At 1092 S CR-810, Alvarado, TX 76009, turn LEFT (North) onto S CR-810 for 1.2 mi
- 11:50 AM 149.7 mi Road name changes to Local road(s) for 32 yds
- 11:50 AM 149.7 mi **34** At US-67, Alvarado, TX 76009, return South on Local road(s) for 32 yds



11:50 AM	149.7 mi	Turn LEFT (East) onto US-67 for 2.1 mi
11:53 AM	151.9 mi	Turn LEFT (North) onto Local road(s) for 32 yds
11:53 AM	151.9 mi	Turn LEFT (West) onto US-67 for 43 yds
11:53 AM	151.9 mi	35 At I-35W, Alvarado, TX 76009, stay on US-67 (West) for 54 yds
11:53 AM	152.0 mi	Turn LEFT (South) onto I-35W S [US-81 S], then immediately turn LEFT (East) onto US-67 for 131 yds
11:53 AM	152.0 mi	Turn LEFT (North) onto Local road(s) for 32 yds
11:53 AM	152.1 mi	Take Ramp (LEFT) onto I-35W [US-81] for 18.4 mi towards I-35W / TX-81
12:09 PM	170.5 mi	At exit 45A, turn RIGHT onto Ramp for 1.0 mi towards I-20 / Abilene
12:11 PM	171.4 mi	Take Ramp (RIGHT) onto SW Loop 820 for 0.4 mi towards Hemphill St
12:11 PM	171.8 mi	Road name changes to California Pkwy N for 32 yds
12:12 PM	171.9 mi	Turn LEFT (South) onto Hemphill St, then immediately turn LEFT (East) onto California Pkwy S [SW Loop 820] for 0.1 mi
12:13 PM	172.0 mi	Take Ramp (LEFT) onto I-20 [I-820] for 0.6 mi towards I-20
12:14 PM	172.6 mi	36 At I-35W, Fort Worth, TX 76115, stay on I-20 [I-820] (East) for 6.3 mi
12:20 PM	178.9 mi	Keep RIGHT onto US-287 for 6.4 mi towards US-287 / Little Rd / Waxahachie
12:26 PM	185.3 mi	Take Ramp (RIGHT) onto US 287 Hwy for 0.4 mi towards FM-157 / Debbie Lane
12:26 PM	185.6 mi	Take Local road(s) (RIGHT) onto FM-157 for 0.4 mi
12:27 PM	186.0 mi	Turn RIGHT (West) onto W Debbie Ln for 0.2 mi
12:27 PM	186.2 mi	Turn RIGHT (North-East) onto Russell Ln for 0.3 mi
12:28 PM	186.4 mi	37 Arrive 569 Russell Ln, Mansfield, TX 76063