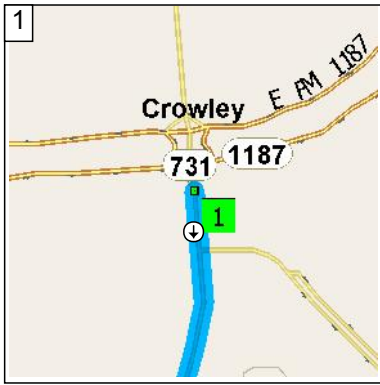


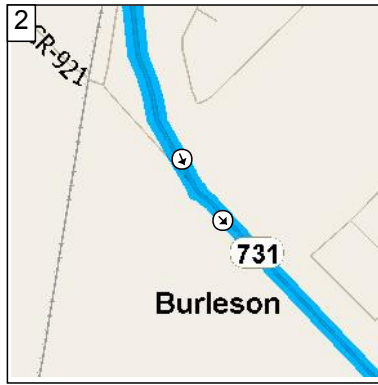
# Warren's Trike Ride - Feb 26, 2011

186.4 miles; 3 hours, 28 minutes

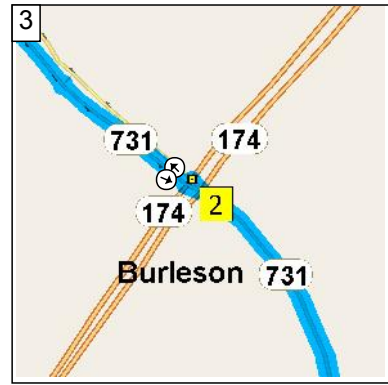




1  
9:00 AM 0.0 mi  
Depart Old China King [910 S Crowley Rd, Crowley TX 76036, United States, Tel: +1 (817) 297-6728] on FM-731 [S Crowley Rd] (South) for 1.9 mi



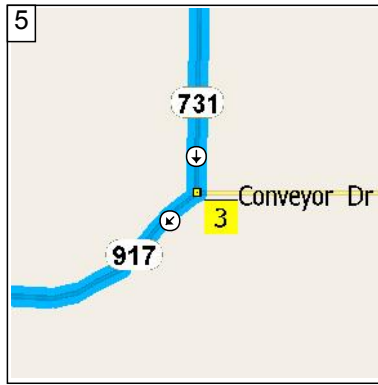
2  
9:02 AM 1.9 mi  
Bear LEFT (South-East) onto FM-731 for 1.9 mi



3  
9:04 AM 3.8 mi  
Turn LEFT to stay on FM-731 for 21 yds



4  
9:04 AM 3.8 mi  
At NW John Jones Dr, Burleson, TX 76028, turn LEFT (South-West) onto SR-174 [SW Wilshire Blvd], then immediately turn LEFT (East) onto FM-731 for 4.5 mi



5  
9:09 AM 8.3 mi  
At FM-917, Burleson, TX 76028, bear RIGHT (South-West) onto (W) FM-917 [Conveyor Dr] for 2.8 mi



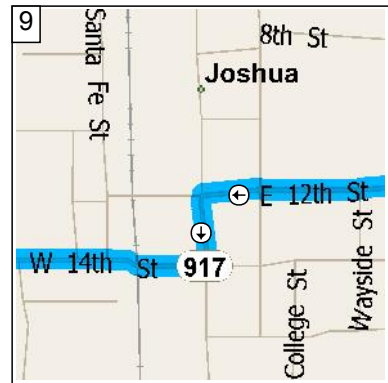
6  
9:13 AM 11.1 mi  
Keep STRAIGHT onto FM-917 [E 12th St] for 131 yds



7  
9:13 AM 11.2 mi  
Keep STRAIGHT onto FM-917 for 174 yds



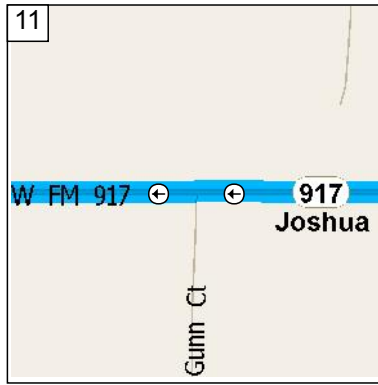
8  
9:13 AM 11.3 mi  
Keep STRAIGHT onto FM-917 [E 12th St] for 98 yds



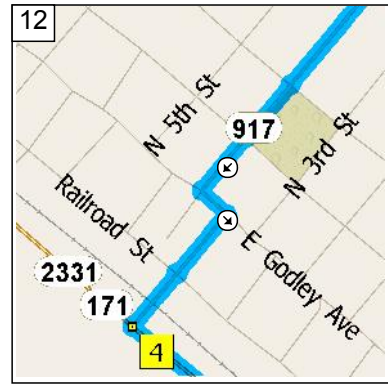
9  
9:13 AM 11.4 mi  
Turn LEFT (South) onto FM-917 [S Main St] for 120 yds



10  
9:13 AM 11.4 mi  
Turn RIGHT (West) onto FM-917 [W 14th St] for 0.4 mi



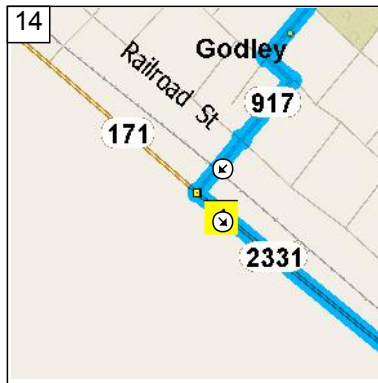
11  
9:14 AM 11.9 mi  
Keep STRAIGHT onto (W) FM-917 for 8.3 mi



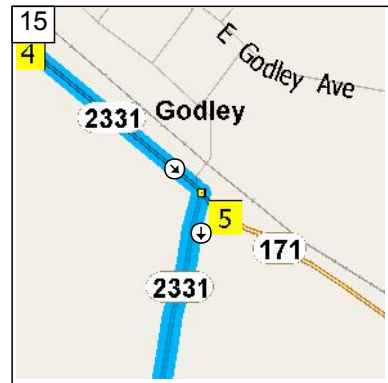
12  
9:23 AM 20.2 mi  
Turn LEFT (South-East) onto FM-917 [E Godley Ave] for 54 yds



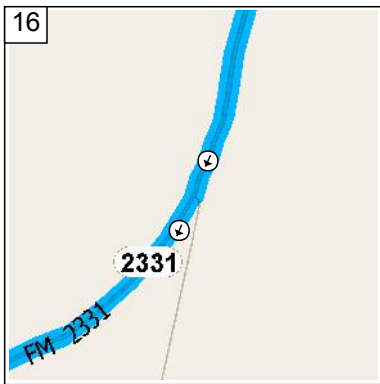
13  
9:23 AM 20.2 mi  
Turn RIGHT (South) onto FM-917 for 0.2 mi



14  
9:24 AM 20.3 mi  
At SR-171, Godley, TX 76044, turn LEFT (South-East) onto FM-2331 [SR-171] for 0.3 mi



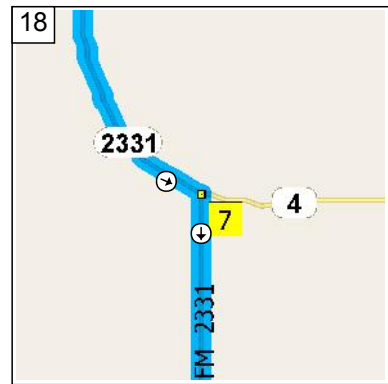
15  
9:24 AM 20.6 mi  
At SR-171, Godley, TX 76044, stay on FM-2331 [E Railroad St] (South) for 0.3 mi



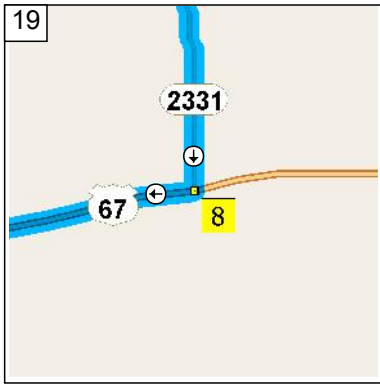
16  
9:24 AM 20.9 mi  
Keep STRAIGHT onto FM-2331 for 4.0 mi



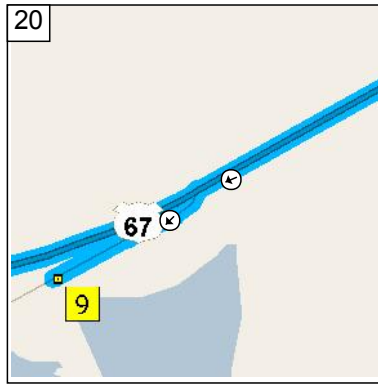
17  
9:29 AM 24.9 mi  
At 6008 FM-2331, Godley, TX 76044, stay on FM-2331 [FM-4] (South-East) for 0.8 mi



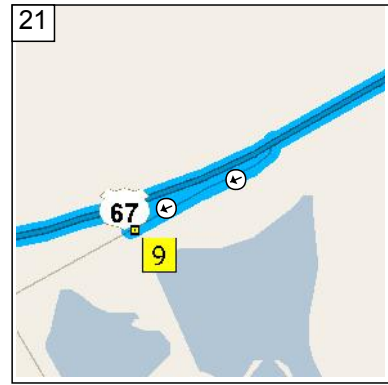
18  
9:29 AM 25.7 mi  
At 5974 FM-2331, Godley, TX 76044, turn RIGHT to stay on FM-2331 for 5.8 mi



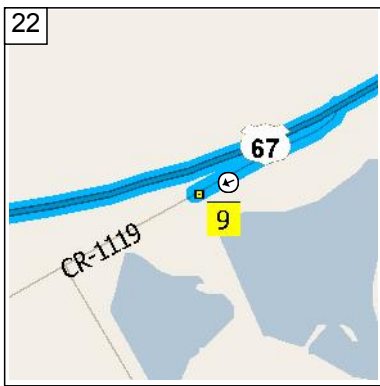
19  
9:35 AM 31.5 mi  
At 5793 W Highway 67, Cleburne, TX 76033, turn RIGHT (West) onto US-67 for 6.0 mi



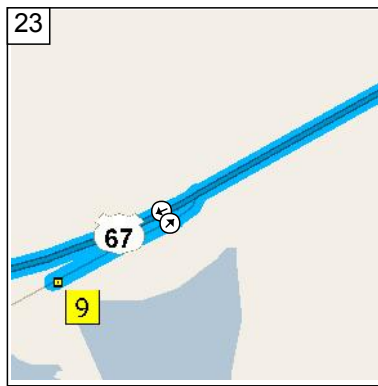
20  
9:40 AM 37.5 mi  
Keep LEFT onto CR-1119 for 153 yds



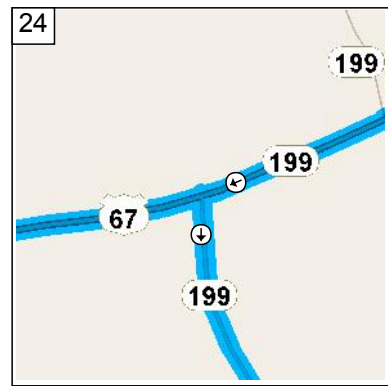
21  
9:41 AM 37.6 mi  
Keep LEFT to stay on CR-1119 for 142 yds



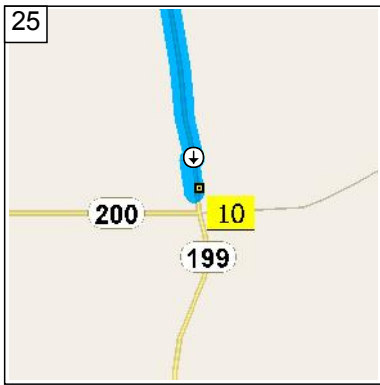
22  
9:41 AM 37.7 mi  
At 11505 CR-1119, Nemo, TX 76070, return East on CR-1119 for 0.2 mi



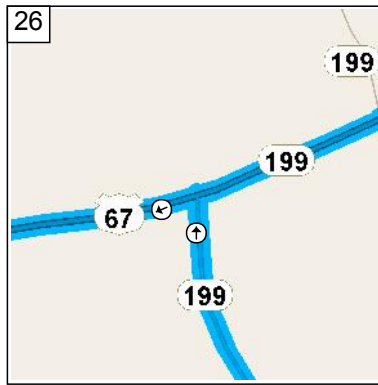
23  
9:42 AM 37.8 mi  
Turn LEFT (West) onto US-67 for 3.6 mi



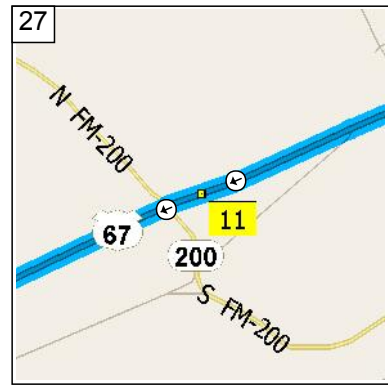
24  
9:45 AM 41.5 mi  
Turn LEFT (South) onto FM-199 for 0.9 mi



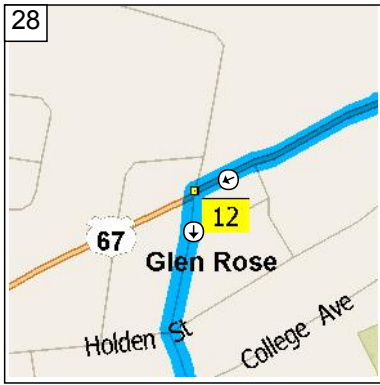
25  
9:47 AM 42.4 mi  
At Nemo, return North on FM-199 for 0.9 mi



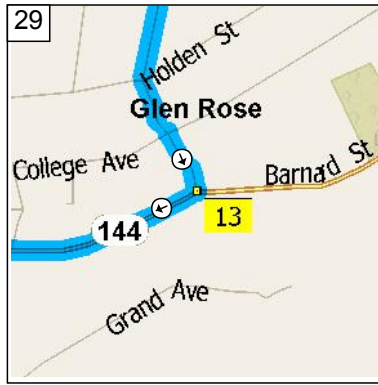
26  
9:48 AM 43.3 mi  
Turn LEFT (West) onto US-67 for 3.1 mi



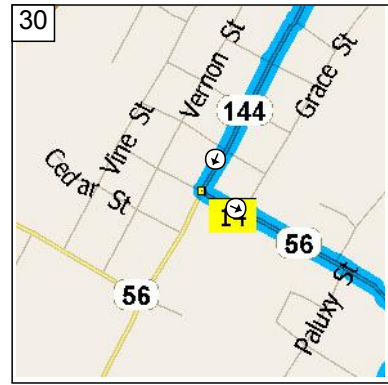
27  
9:51 AM 46.4 mi  
At Rainbow, stay on US-67 (West) for 2.9 mi



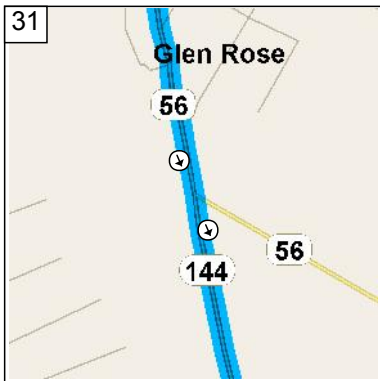
28  
9:54 AM 49.3 mi  
At 601 Gaither St, Glen Rose, TX 76043, turn LEFT (South) onto Gaither St for 0.3 mi



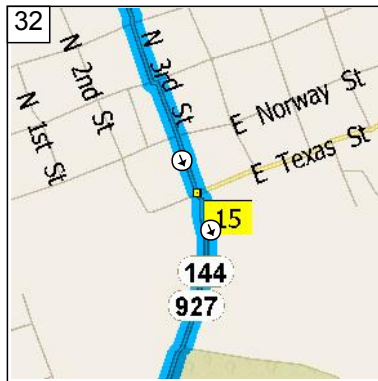
29  
9:55 AM 49.6 mi  
At Barnard St, Glen Rose, TX 76043, turn RIGHT (West) onto SR-144 [Barnard St] for 0.6 mi



30  
9:56 AM 50.1 mi  
At 105 SR-144, Glen Rose, TX 76043, turn LEFT (East) onto FM-56 [SR-144] for 0.8 mi



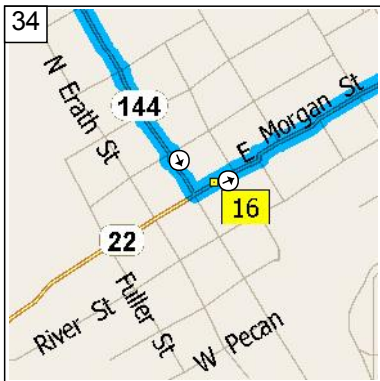
31  
9:57 AM 50.9 mi  
Keep STRAIGHT onto SR-144 [S Highway 144] for 11.6 mi



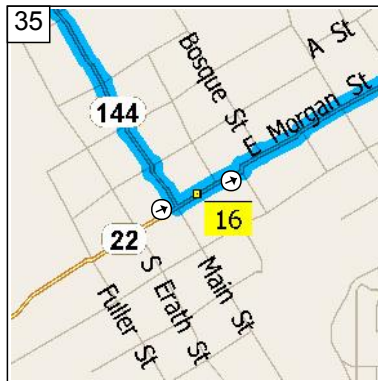
32  
10:08 AM 62.6 mi  
At 3954 SR-144, Walnut Springs, TX 76690, road name changes to FM-927 [SR-144] for 0.6 mi



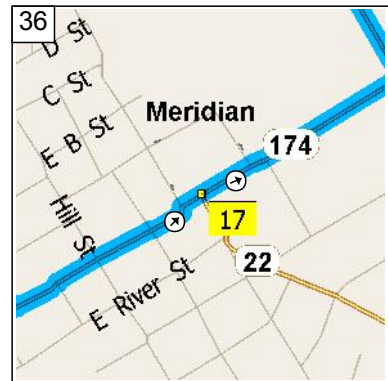
33  
10:09 AM 63.2 mi  
Keep STRAIGHT onto SR-144 [3rd St] for 10.7 mi



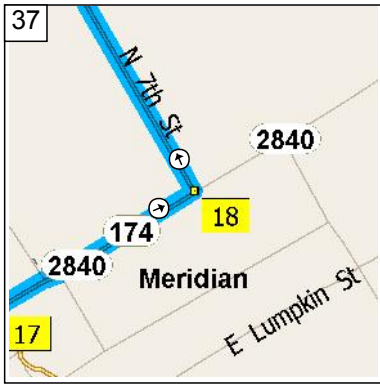
34  
10:19 AM 73.8 mi  
Turn LEFT (East) onto SR-22 [E Morgan St] for 43 yds



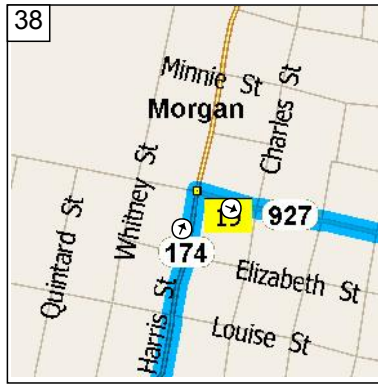
35  
10:19 AM 73.9 mi  
At Meridian, stay on SR-22 [E Morgan St] (East) for 0.3 mi



36  
10:19 AM 74.2 mi  
At 2 SR-22, Meridian, TX 76665, bear RIGHT (East) onto FM-2840 [SR-174] for 0.2 mi



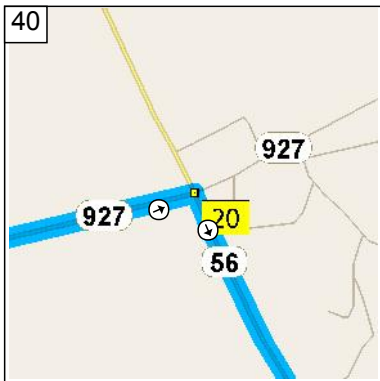
10:20 AM 74.4 mi  
 At 118 N 7th St, Meridian, TX 76665, turn LEFT (North) onto SR-174 [N 7th St] for 7.6 mi



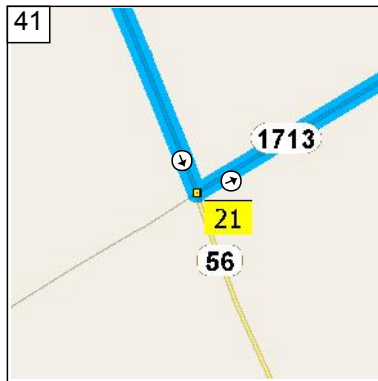
10:27 AM 82.0 mi  
 At 1094 FM-927, Morgan, TX 76671, turn RIGHT (East) onto FM-927 [Margaret St] for 0.6 mi



10:28 AM 82.6 mi  
 Keep STRAIGHT onto FM-927 for 6.6 mi



10:35 AM 89.2 mi  
 At 6156 FM-56, Morgan, TX 76671, turn RIGHT (South) onto FM-56 for 4.2 mi



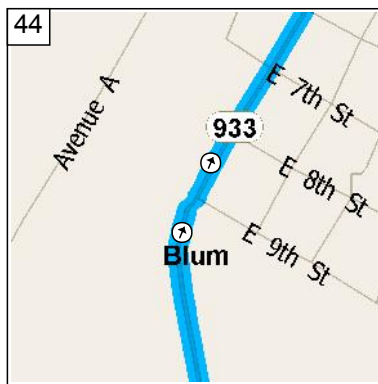
10:39 AM 93.3 mi  
 At 1199 FM-1713, Morgan, TX 76671, turn LEFT (East) onto FM-1713 for 9.9 mi



10:50 AM 103.2 mi  
 Turn LEFT (North-West) onto FM-933 for 32 yds



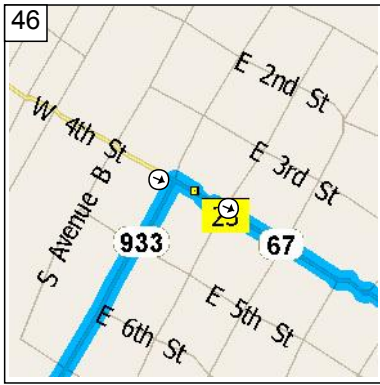
10:51 AM 103.3 mi  
 At 4700 FM-933, Whitney, TX 76692, stay on FM-933 (North-West) for 11.7 mi



11:03 AM 115.0 mi  
 Keep STRAIGHT onto FM-933 [Avenue C] for 0.4 mi



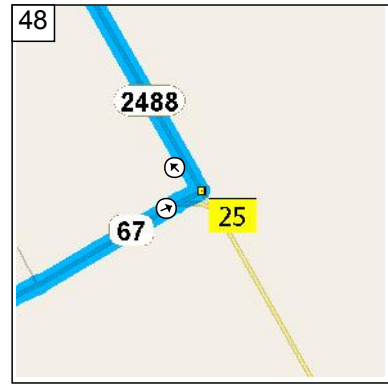
11:03 AM 115.3 mi  
 Turn RIGHT (East) onto FM-67 [E 4th St] for 43 yds



11:04 AM 115.4 mi  
At Blum, stay on FM-67 [E 4th St] (East) for 1.6 mi



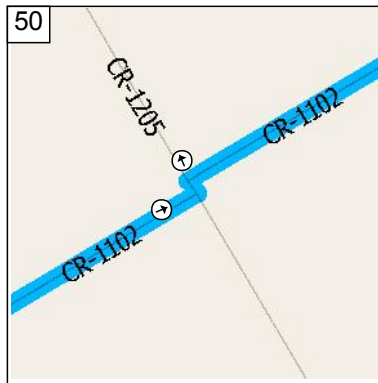
11:06 AM 117.0 mi  
At 517 FM-67, Blum, TX 76627, turn LEFT to stay on FM-67 for 3.6 mi



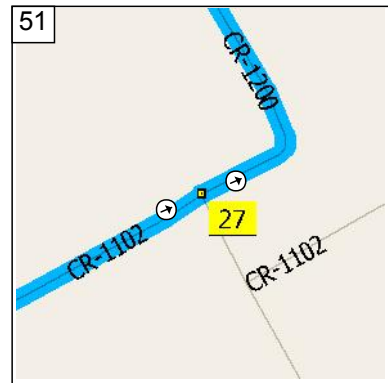
11:10 AM 120.6 mi  
At 100 FM-2488, Covington, TX 76636, turn LEFT (North-West) onto FM-2488 for 5.0 mi



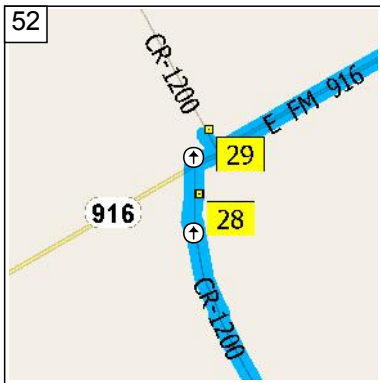
11:15 AM 125.6 mi  
At 397 CR-1102, Rio Vista, TX 76093, road name changes to CR-1102 for 1.5 mi



11:18 AM 127.1 mi  
Turn LEFT (North) onto CR-1205, then immediately turn RIGHT (East) onto CR-1102 for 2.4 mi



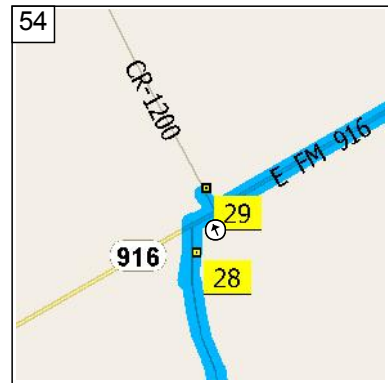
11:25 AM 129.5 mi  
At 3401 CR-1102, Grandview, TX 76050, keep STRAIGHT onto CR-1200 for 1.4 mi



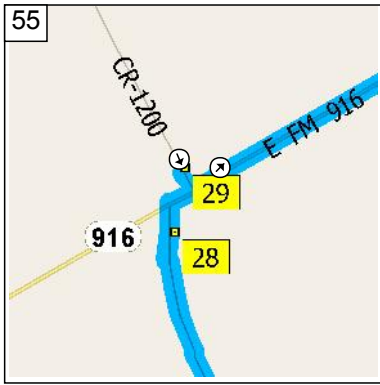
11:28 AM 130.9 mi  
At 6225 CR-1200, Cleburne, TX 76031, stay on CR-1200 (North) for 43 yds



11:28 AM 130.9 mi  
Turn RIGHT (East) onto FM-916, then immediately turn LEFT (North) onto CR-1200 for 98 yds



11:30 AM 131.0 mi  
At 6179 CR-1200, Cleburne, TX 76031, stay on CR-1200 (South) for 32 yds



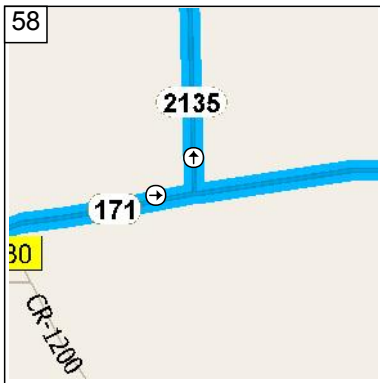
11:30 AM 131.0 mi  
Turn LEFT (North-East) onto FM-916 for 1.2 mi



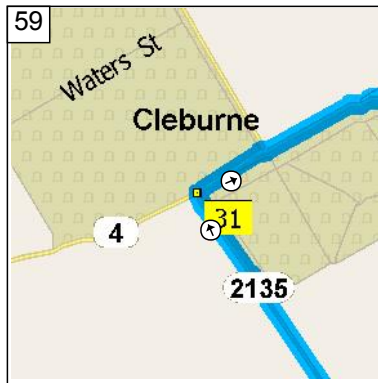
11:31 AM 132.2 mi  
Turn LEFT (North-West) onto SR-171 for 2.5 mi



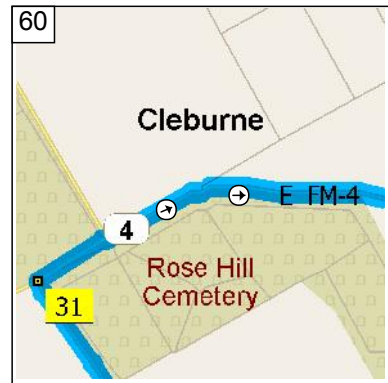
11:34 AM 134.8 mi  
At 5159 SR-171, Cleburne, TX 76031, return East on SR-171 for 0.2 mi



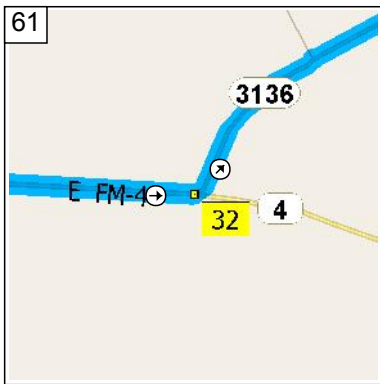
11:34 AM 135.0 mi  
Turn LEFT (North) onto FM-2135 for 5.3 mi



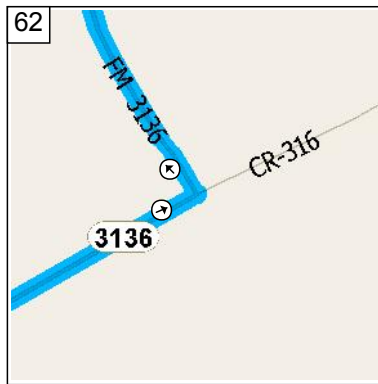
11:40 AM 140.2 mi  
At E FM-4, Cleburne, TX 76031, turn RIGHT (East) onto FM-4 [E 2nd St] for 0.2 mi



11:40 AM 140.4 mi  
Bear RIGHT (East) onto FM-4 [E FM-4] for 0.5 mi



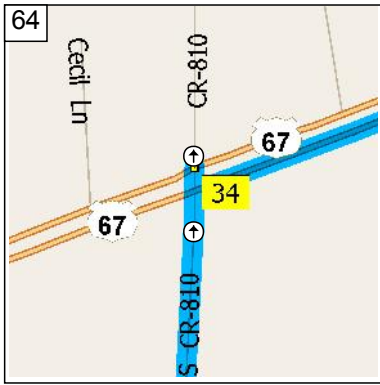
11:41 AM 140.9 mi  
At 1302 FM 3136, Cleburne, TX 76031, bear LEFT (North-East) onto FM-3136 for 5.2 mi



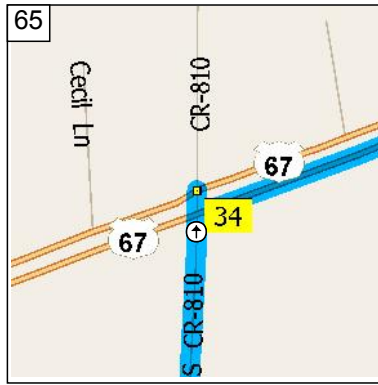
11:45 AM 146.2 mi  
Turn LEFT to stay on FM-3136 for 2.4 mi



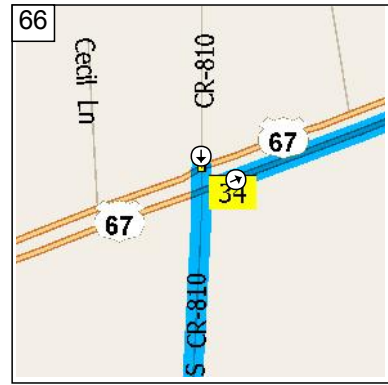
11:48 AM 148.6 mi  
At 1092 S CR-810, Alvarado, TX 76009, turn LEFT (North) onto S CR-810 for 1.2 mi



11:50 AM 149.7 mi  
Road name changes to Local road(s) for 32 yds



11:50 AM 149.7 mi  
At US-67, Alvarado, TX 76009, return South on Local road(s) for 32 yds



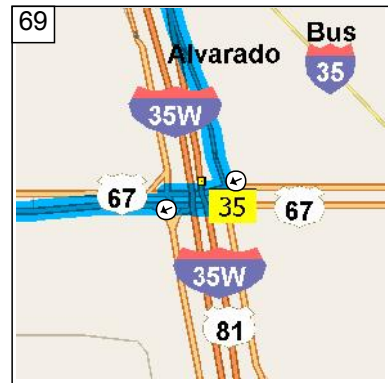
11:50 AM 149.7 mi  
Turn LEFT (East) onto US-67 for 2.1 mi



11:53 AM 151.9 mi  
Turn LEFT (North) onto Local road(s) for 32 yds



11:53 AM 151.9 mi  
Turn LEFT (West) onto US-67 for 43 yds



11:53 AM 151.9 mi  
At I-35W, Alvarado, TX 76009, stay on US-67 (West) for 54 yds



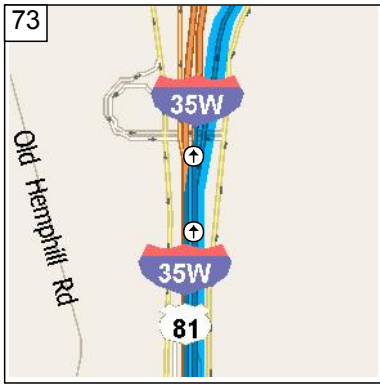
11:53 AM 152.0 mi  
Turn LEFT (South) onto I-35W S [US-81 S], then immediately turn LEFT (East) onto US-67 for 131 yds



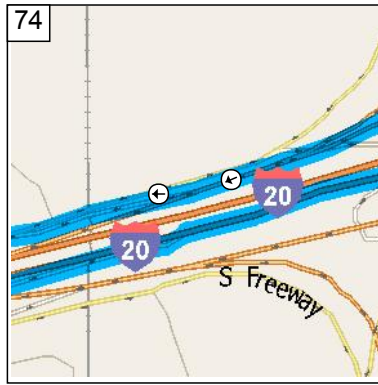
11:53 AM 152.0 mi  
Turn LEFT (North) onto Local road(s) for 32 yds



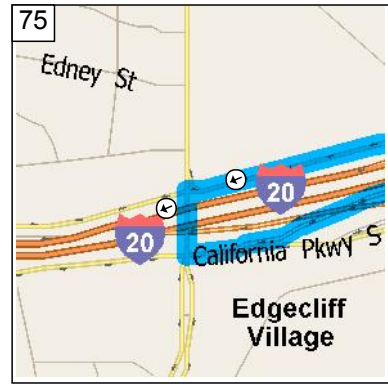
11:53 AM 152.1 mi  
Take Ramp (LEFT) onto I-35W [US-81] for 18.4 mi towards I-35W / TX-81



12:09 PM 170.5 mi  
At exit 45A, turn RIGHT onto Ramp for 1.0 mi towards I-20 / Abilene



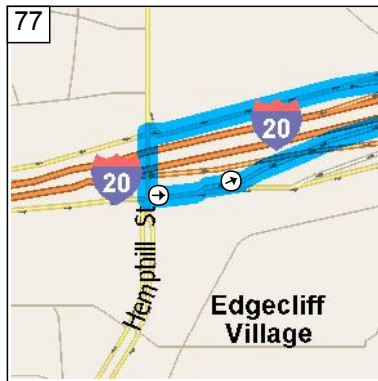
12:11 PM 171.4 mi  
Take Ramp (RIGHT) onto SW Loop 820 for 0.4 mi towards Hemphill St



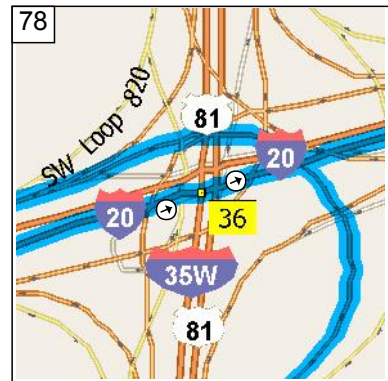
12:11 PM 171.8 mi  
Road name changes to California Pkwy N for 32 yds



12:12 PM 171.9 mi  
Turn LEFT (South) onto Hemphill St, then immediately turn LEFT (East) onto California Pkwy S [SW Loop 820] for 0.1 mi



12:13 PM 172.0 mi  
Take Ramp (LEFT) onto I-20 [I-820] for 0.6 mi towards I-20



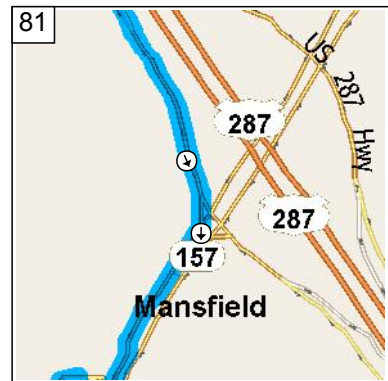
12:14 PM 172.6 mi  
At I-35W, Fort Worth, TX 76115, stay on I-20 [I-820] (East) for 6.3 mi



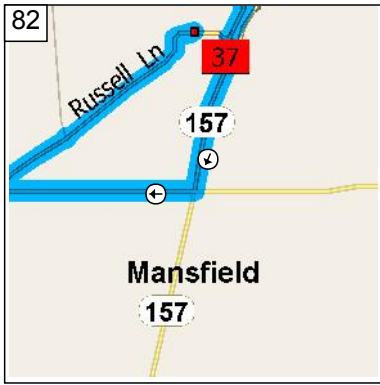
12:20 PM 178.9 mi  
Keep RIGHT onto US-287 for 6.4 mi towards US-287 / Little Rd / Waxahachie



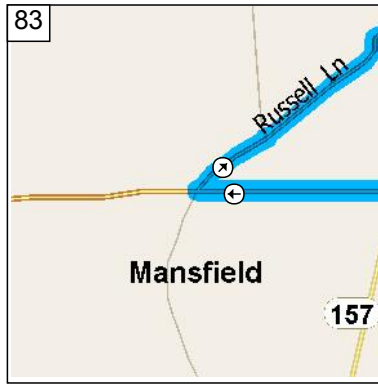
12:26 PM 185.3 mi  
Take Ramp (RIGHT) onto US 287 Hwy for 0.4 mi towards FM-157 / Debbie Lane



12:26 PM 185.6 mi  
Take Local road(s) (RIGHT) onto FM-157 for 0.4 mi



12:27 PM 186.0 mi  
 Turn RIGHT (West) onto W Debbie Ln for 0.2 mi



12:27 PM 186.2 mi  
 Turn RIGHT (North-East) onto Russell Ln for 0.3 mi



12:28 PM 186.4 mi  
 Arrive 569 Russell Ln, Mansfield, TX 76063