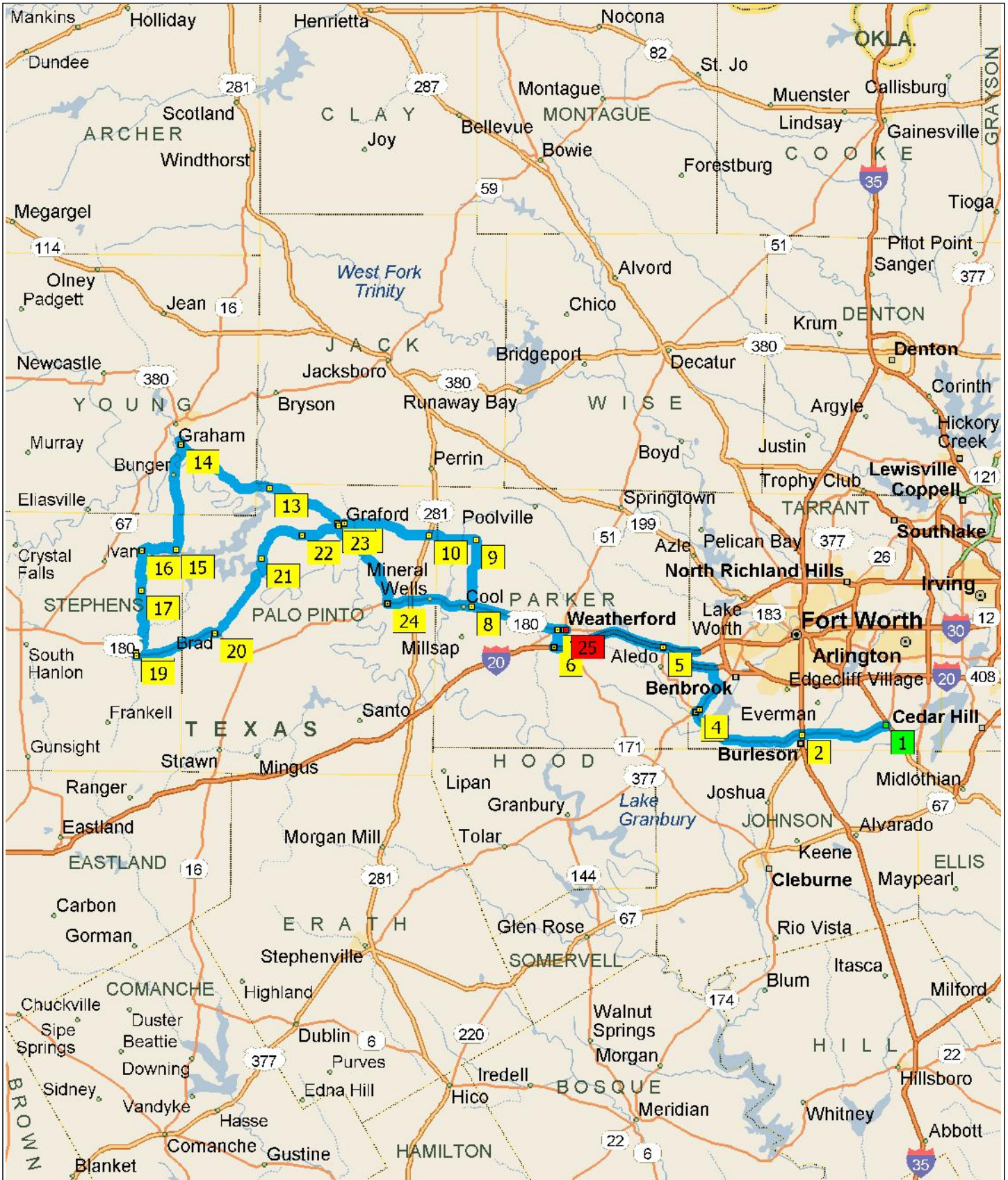
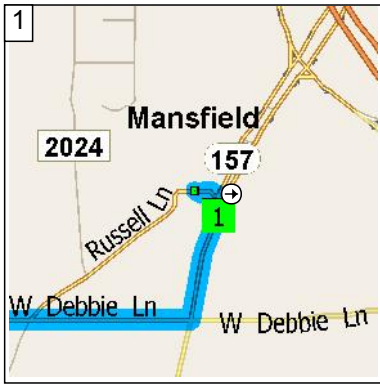


Wildfire Ride to Possum Kingdom Lake - Gary Lewis Leads

222.3 miles; 3 hours, 42 minutes

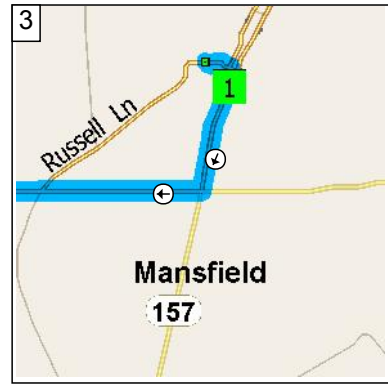




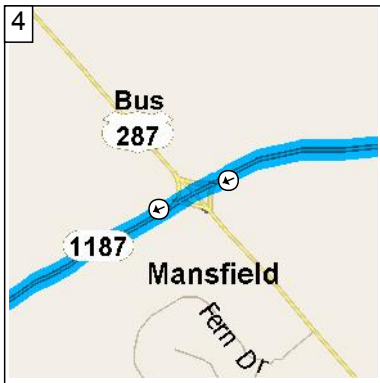
1
9:00 AM 0.0 mi
Depart near Mansfield on Russell Ln (East) for 43 yds



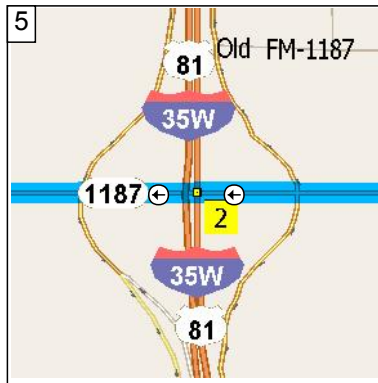
2
9:00 AM 0.1 mi
Turn RIGHT (South) onto FM-157 for 0.2 mi



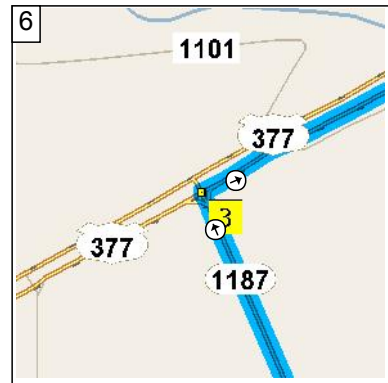
3
9:00 AM 0.2 mi
Turn RIGHT (West) onto W Debbie Ln for 0.7 mi



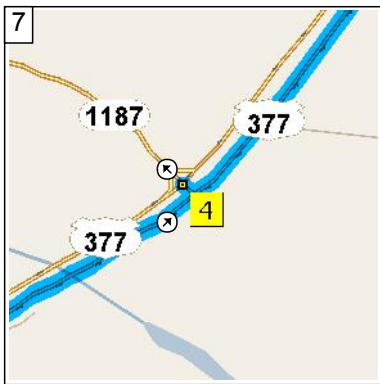
4
9:01 AM 0.9 mi
Road name changes to (E) FM-1187 (E) [Rendon Bloodworth Rd] for 9.7 mi



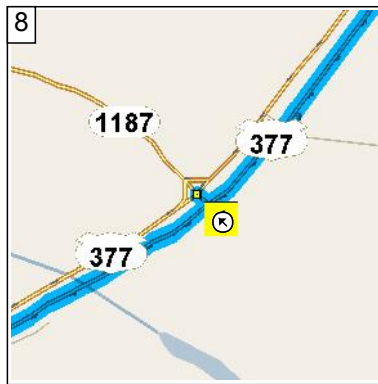
5
9:11 AM 10.5 mi
At FM-1187, Burselon, TX 76028, stay on FM-1187 [E Rendon Crowley Rd] (West) for 14.3 mi



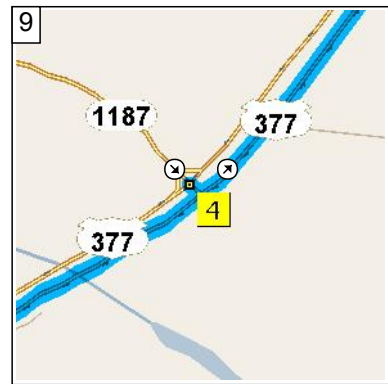
6
9:25 AM 24.9 mi
At Highway 377 S, Fort Worth, TX 76126, turn RIGHT (East) onto US-377 for 0.5 mi



7
9:26 AM 25.4 mi
Turn LEFT (North-West) onto FM-1187 [FM-2376] for 32 yds



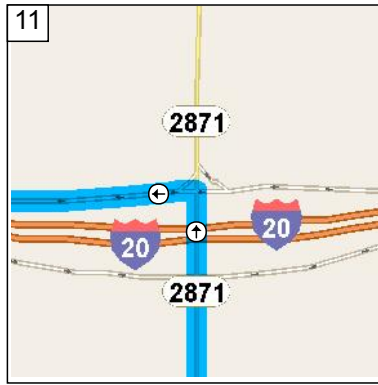
8
9:26 AM 25.4 mi
At FM-1187, Fort Worth, TX 76126, return South-East on FM-1187 [FM-2376] for 32 yds



9
9:26 AM 25.5 mi
Turn LEFT (North-East) onto US-377 for 3.7 mi



10
9:29 AM 29.1 mi
Turn LEFT (North) onto FM-2871 [RM-2871] for 2.5 mi



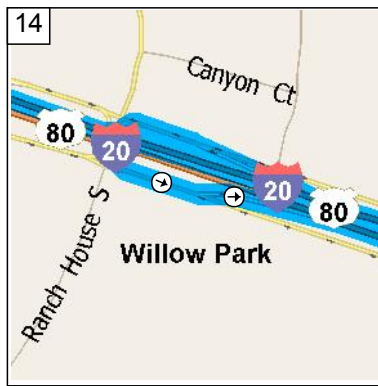
11
9:32 AM 31.6 mi
Take Ramp (LEFT) onto I-20 for 8.4 mi towards I-20



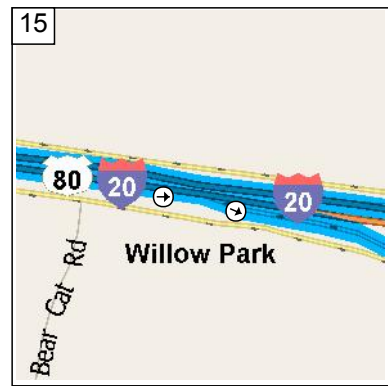
12
9:39 AM 39.9 mi
At exit 418, take Ramp (RIGHT) onto I-20 Service Rd [E Interstate 20] for 0.3 mi towards Willow Park / Ranch House Rd



13
9:40 AM 40.2 mi
Take Local road(s) (LEFT) onto Fort Worth Hwy [I-20 Service Rd] for 0.2 mi



14
9:41 AM 40.4 mi
Take Ramp (LEFT) onto I-20 [US-80] for 1.3 mi towards I-20



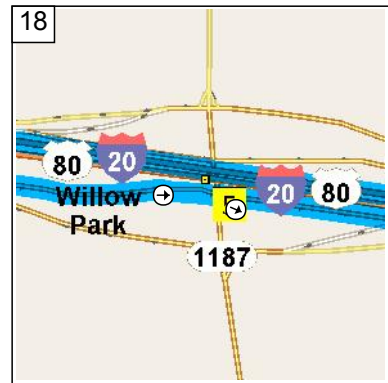
15
9:42 AM 41.7 mi
At exit 420, turn RIGHT onto Ramp for 0.2 mi towards FM-1187 / FM-3325 / Aledo



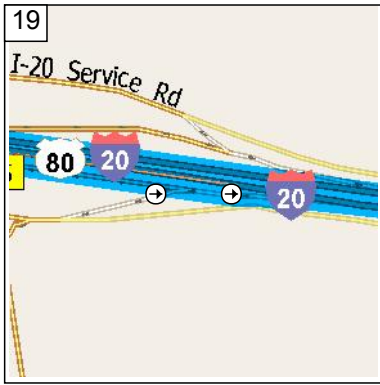
16
9:42 AM 41.9 mi
Keep RIGHT onto Local road(s) for 0.3 mi



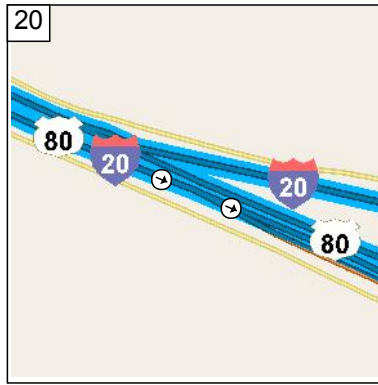
17
9:43 AM 42.2 mi
Keep RIGHT to stay on Local road(s) for 87 yds



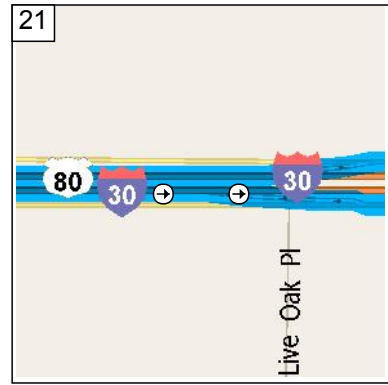
18
9:43 AM 42.2 mi
At US-80, Weatherford, TX 76087, stay on Local road(s) (East) for 0.3 mi



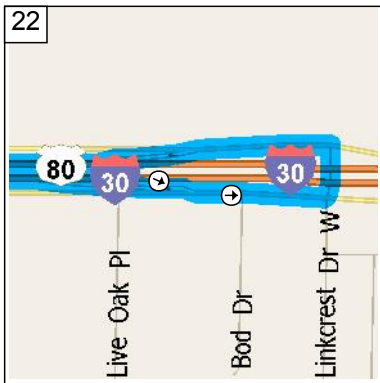
19
9:44 AM 42.5 mi
Take Ramp onto I-20 [US-80]
for 1.0 mi



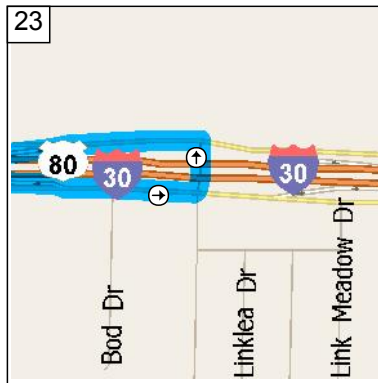
20
9:44 AM 43.5 mi
Keep LEFT onto I-30 [US-80]
for 2.3 mi towards I-30 /
Downtown / FT Worth



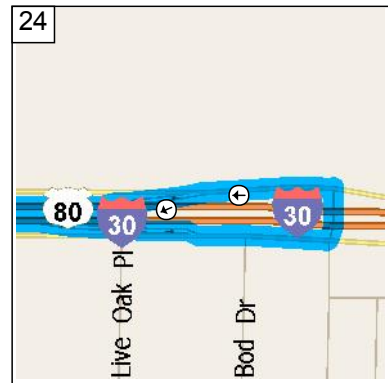
21
9:46 AM 45.8 mi
At exit 1B, turn RIGHT onto
Ramp for 0.2 mi towards
Linkcrest Dr



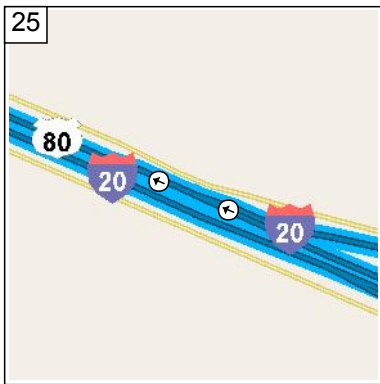
22
9:47 AM 46.0 mi
Bear LEFT (East) onto W
Freeway [West Fwy] for 0.2 mi



23
9:47 AM 46.2 mi
Turn LEFT (North) onto
Linkcrest Dr W, then
immediately turn LEFT (West)
onto W Freeway [West Fwy] for
0.2 mi



24
9:49 AM 46.4 mi
Take Ramp (LEFT) onto I-30
[US-80] for 2.7 mi towards I-30



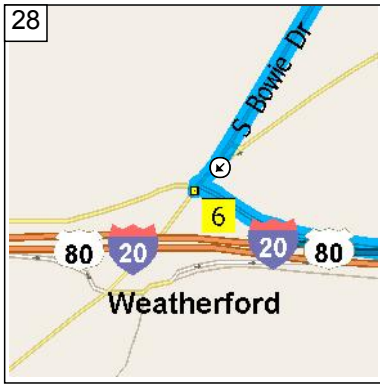
25
9:51 AM 49.1 mi
Merge onto I-20 [US-80] for
14.3 mi



26
10:03 AM 63.4 mi
At exit 406, turn RIGHT onto
Ramp for 0.3 mi towards Old
Dennis Rd / South Bowie Dr



27
10:03 AM 63.7 mi
Turn LEFT (South-West) onto S
Bowie Dr [Old Dennis Rd] for 21
yds



10:03 AM 63.7 mi
At S Bowie Dr, Weatherford, TX 76086, return North-East on S Bowie Dr [Old Dennis Rd] for 21 yds



10:03 AM 63.7 mi
Keep STRAIGHT onto (S) Bowie Dr for 2.1 mi



10:07 AM 65.9 mi
Road name changes to Local road(s) for 43 yds



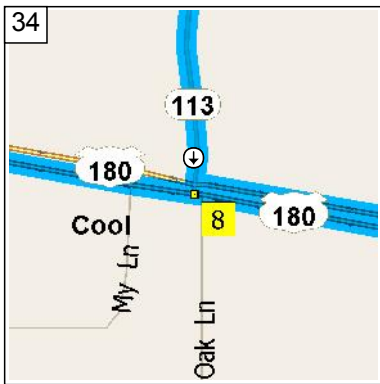
10:08 AM 65.9 mi
At 1202 Mineral Wells Hwy, Weatherford, TX 76086, turn LEFT (West) onto US-180 [Mineral Wells Hwy] for 98 yds



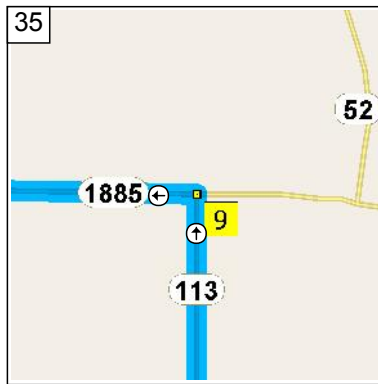
10:08 AM 65.9 mi
Turn RIGHT to stay on US-180 [Mineral Wells Hwy] for 10.4 mi



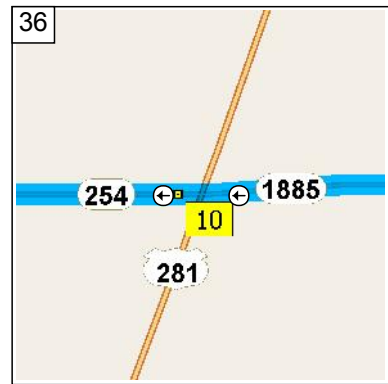
10:17 AM 76.4 mi
Turn LEFT (South) onto N FM-113 for 32 yds



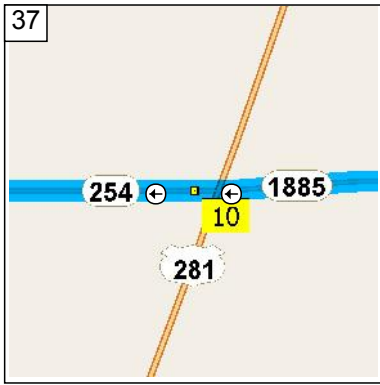
10:18 AM 76.4 mi
At FM-113, Weatherford, TX 76088, return North on N FM-113 for 8.1 mi



10:26 AM 84.5 mi
At FM-1885, Weatherford, TX 76088, turn LEFT (West) onto FM-1885 for 5.7 mi



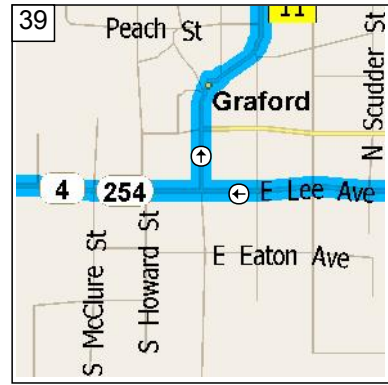
10:32 AM 90.2 mi
Road name changes to SR-254 for 54 yds



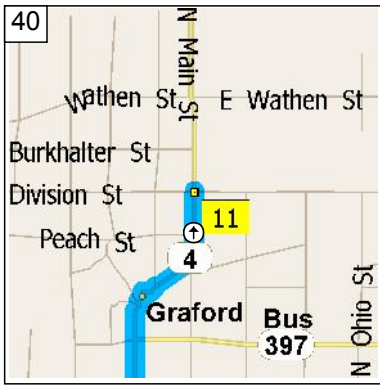
10:32 AM 90.2 mi
At Peadenville, stay on SR-254 (West) for 10.3 mi



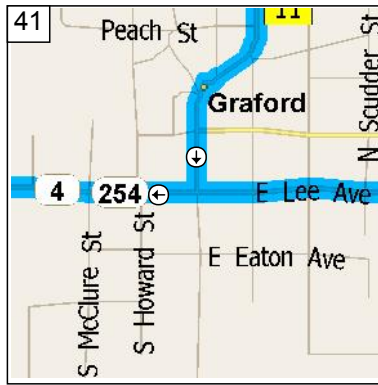
10:41 AM 100.6 mi
Keep STRAIGHT onto SR-254 [E Lee Ave] for 0.3 mi



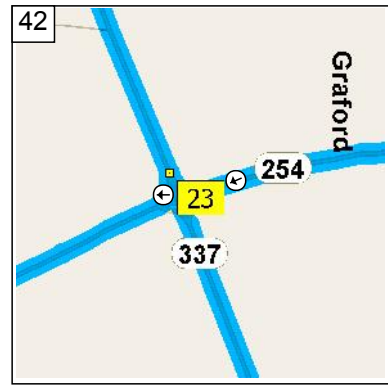
10:42 AM 100.8 mi
Turn RIGHT (North) onto FM-4 [N Main St] for 0.3 mi



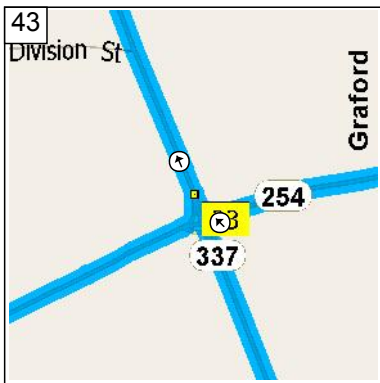
10:43 AM 101.1 mi
At 98 Division St, Graford, TX 76449, return South on FM-4 [N Main St] for 0.3 mi



10:43 AM 101.4 mi
Turn RIGHT (West) onto FM-4 [SR-254] for 0.6 mi



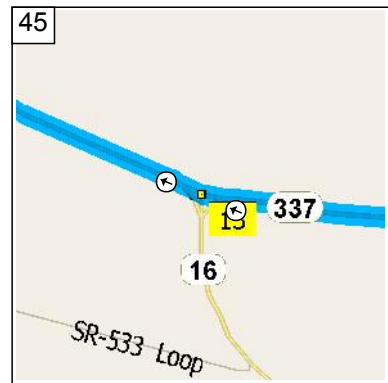
10:44 AM 102.0 mi
Keep RIGHT onto Local road(s) for 87 yds



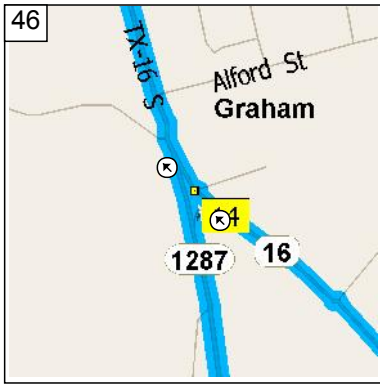
10:44 AM 102.1 mi
Bear RIGHT (North) onto SR-337 for 0.3 mi



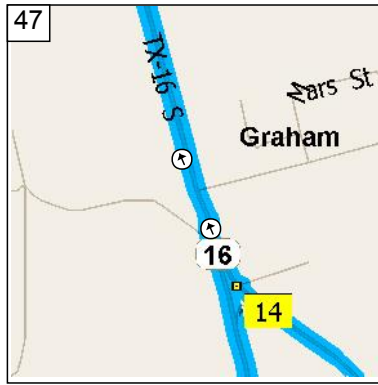
10:45 AM 102.4 mi
At SR-337, Graford, TX 76449, stay on SR-337 (North) for 9.4 mi



10:53 AM 111.8 mi
At SR-16, Graford, TX 76449, keep STRAIGHT onto SR-16 for 12.4 mi



11:04 AM 124.2 mi
At SR-16, Graham, TX 76450,
stay on SR-16 (North-West) for
0.1 mi



11:04 AM 124.4 mi
Keep STRAIGHT onto SR-16
[TX-16 S] for 0.4 mi



11:04 AM 124.7 mi
Turn LEFT (West) onto Local
road(s) for 54 yds



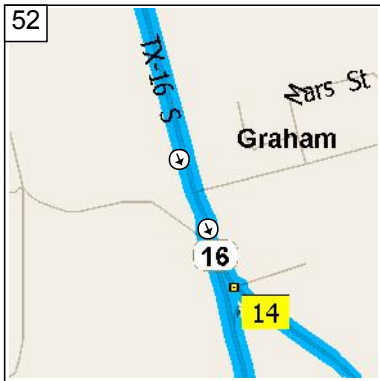
11:05 AM 124.8 mi
Turn LEFT (South) onto Local
road(s) for 87 yds



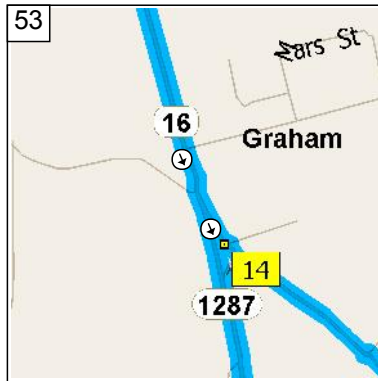
11:05 AM 124.8 mi
Turn LEFT (East) onto Local
road(s) for 87 yds



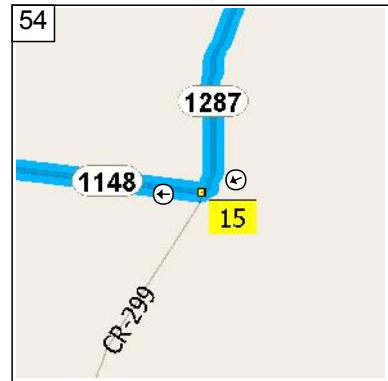
11:05 AM 124.9 mi
Turn RIGHT (South) onto SR-16
[TX-16 S] for 0.3 mi



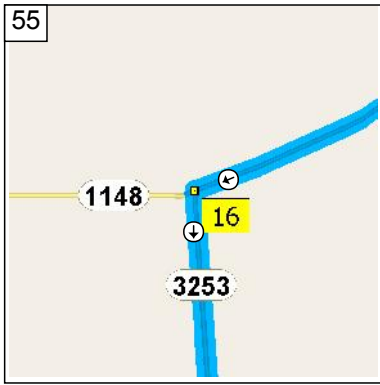
11:06 AM 125.2 mi
Keep STRAIGHT onto SR-16
for 98 yds



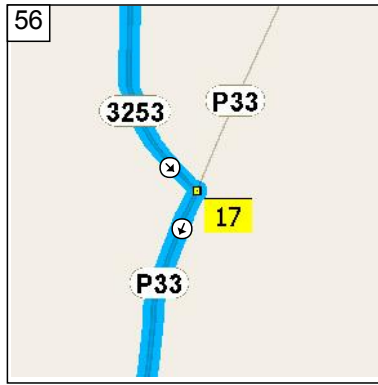
11:06 AM 125.2 mi
Keep STRAIGHT onto FM-1287
for 13.0 mi



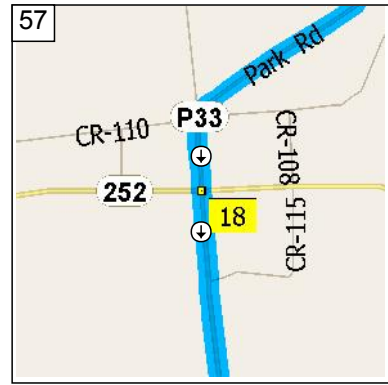
11:18 AM 138.3 mi
At FM-1148, Breckenridge, TX
76424, bear RIGHT (West) onto
FM-1148 for 4.4 mi



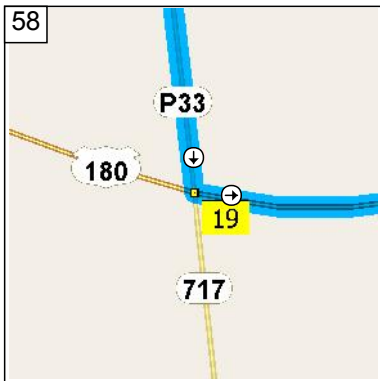
11:21 AM 142.6 mi
At FM-3253, Breckenridge, TX 76424, turn LEFT (South) onto FM-3253 for 4.9 mi



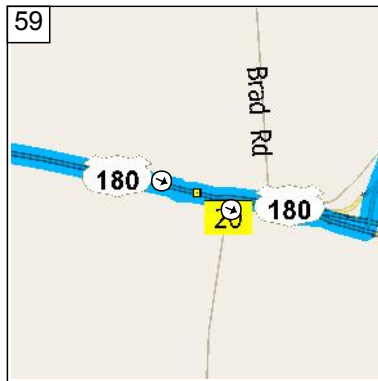
11:26 AM 147.5 mi
At Park Rd, Breckenridge, TX 76424, turn RIGHT (South) onto SR-P33 [Park Rd] for 8.1 mi



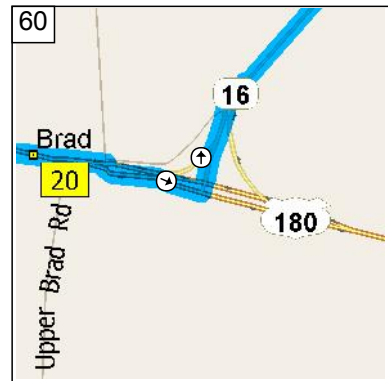
11:35 AM 155.7 mi
At SR-252 Loop, Caddo, TX 76429, stay on SR-P33 [Park Rd] (South) for 0.4 mi



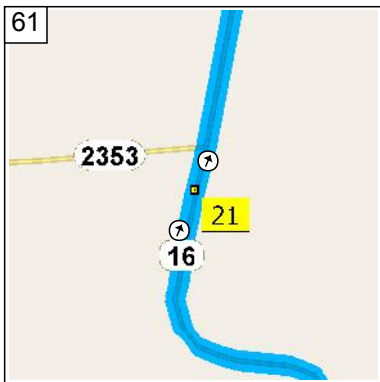
11:35 AM 156.0 mi
At US-180, Caddo, TX 76429, turn LEFT (East) onto US-180 for 9.9 mi



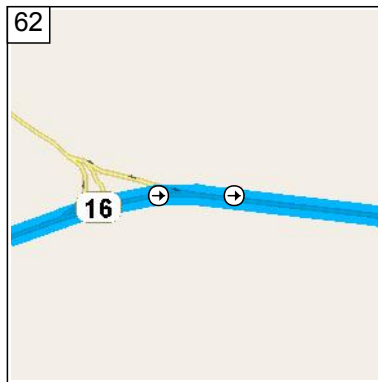
11:43 AM 165.9 mi
At Brad, stay on US-180 (East) for 0.2 mi



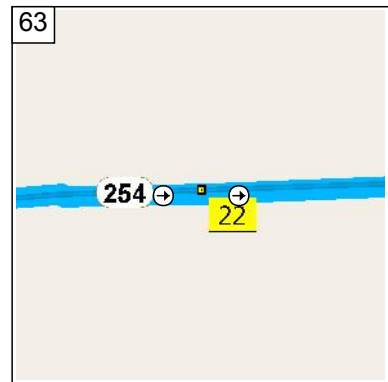
11:44 AM 166.1 mi
Turn LEFT (North) onto SR-16 for 11.3 mi



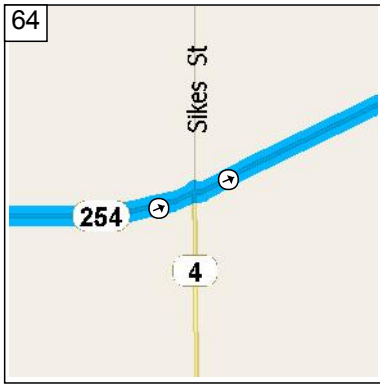
11:56 AM 177.4 mi
At SR-16, stay on SR-16 (North) for 4.3 mi



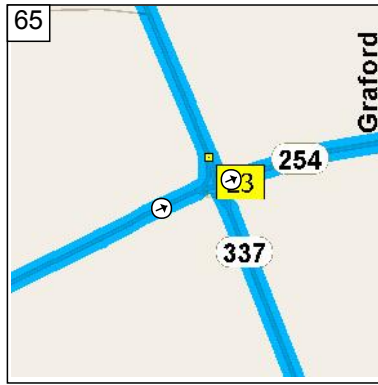
12:00 PM 181.7 mi
Keep STRAIGHT onto SR-254 for 2.5 mi



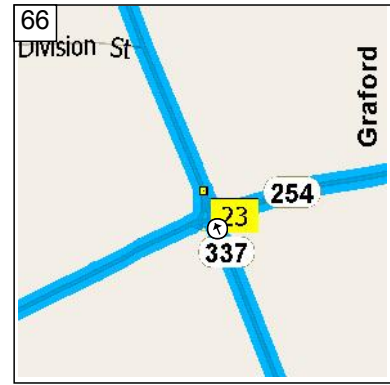
12:03 PM 184.3 mi
At SR-254, stay on SR-254 (East) for 3.8 mi



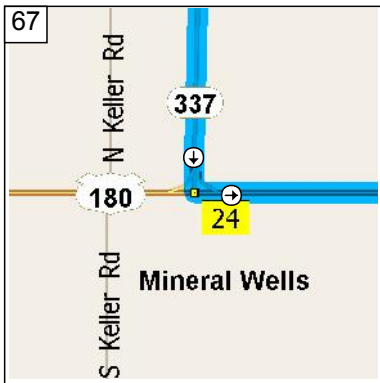
12:06 PM 188.1 mi
Keep STRAIGHT onto FM-4 [SR-254] for 0.8 mi



12:07 PM 188.9 mi
Keep LEFT onto Local road(s) for 87 yds



12:08 PM 188.9 mi
At SR-337, Grafard, TX 76449, turn LEFT (South) onto SR-337 for 11.4 mi



12:17 PM 200.4 mi
At US-180, Mineral Wells, TX 76067, turn LEFT (East) onto US-180 for 21.9 mi



12:42 PM 222.2 mi
Bear RIGHT (South-East) onto Palo Pinto St for 32 yds



12:42 PM 222.3 mi
Enter roundabout for 109 yds



12:42 PM 222.3 mi
Arrive Parker County Court House [1 Courthouse Sq, Weatherford TX 76086, United States, Tel: +1 (817) 599-6591]