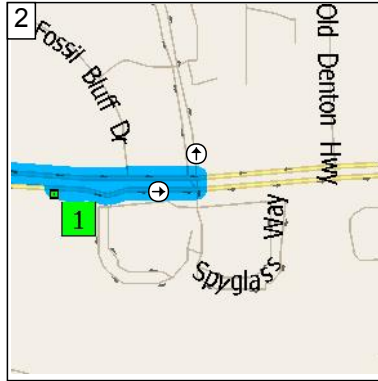


# El Paseo-Fried Pie Place

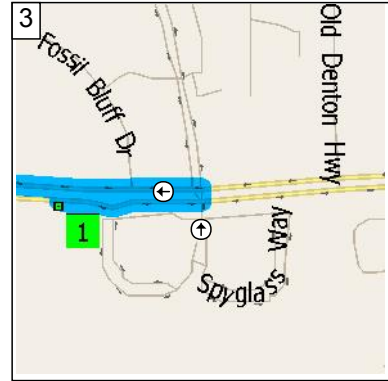
159.6 miles; 3 hours, 32 minutes



9:00 AM 0.0 mi  
Depart Western Center Blvd on Western Center Blvd (East) for 0.1 mi



9:00 AM 0.1 mi  
Turn LEFT (North) onto Local road(s) for 21 yds



9:00 AM 0.2 mi  
Turn LEFT (West) onto Western Center Blvd for 2.0 mi



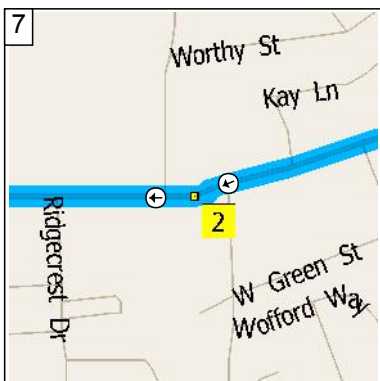
9:04 AM 2.1 mi  
Turn LEFT (South) onto FM-156 [Blue Mound Rd] for 0.1 mi



9:05 AM 2.3 mi  
Keep RIGHT onto Local road(s) for 65 yds



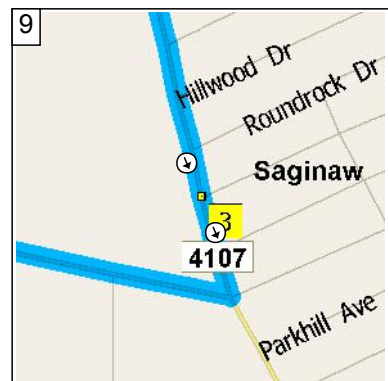
9:05 AM 2.3 mi  
Bear RIGHT (West) onto (E) McLeroy Blvd for 1.6 mi



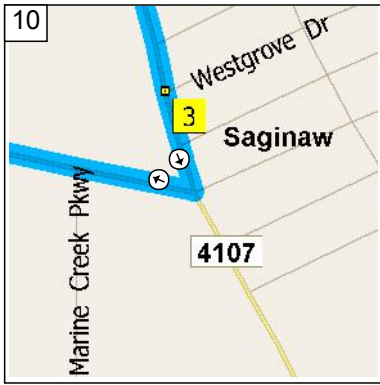
9:09 AM 3.9 mi  
At Saginaw, stay on W McLeroy Blvd (West) for 1.2 mi



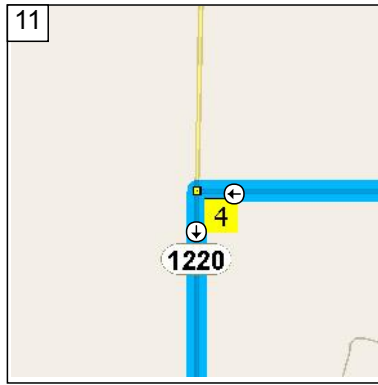
9:11 AM 5.1 mi  
Turn LEFT (South) onto CR-4107 [S Old Decatur Rd] for 0.4 mi



9:12 AM 5.5 mi  
At CR-4107, stay on CR-4107 [S Old Decatur Rd] (South) for 0.1 mi



10  
9:12 AM 5.6 mi  
Turn RIGHT (West) onto  
Cromwell Marine Creek Rd for  
2.2 mi



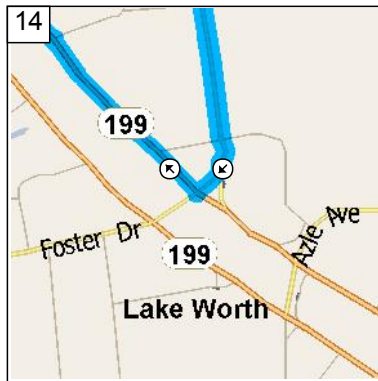
11  
9:17 AM 7.8 mi  
At FM-1220, turn LEFT (South)  
onto FM-1220 [Boat Club Rd]  
for 1.1 mi



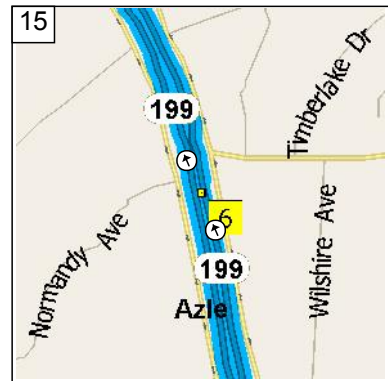
12  
9:18 AM 8.9 mi  
At Ten Mile Bridge Rd, turn  
RIGHT (West) onto Ten Mile  
Bridge Rd for 0.5 mi



13  
9:18 AM 9.4 mi  
Turn LEFT (South) onto  
Hodgkins Rd for 1.6 mi



14  
9:23 AM 11.0 mi  
Turn RIGHT (North-West) onto  
SR-199 [Jacksboro Hwy] for 6.5  
mi



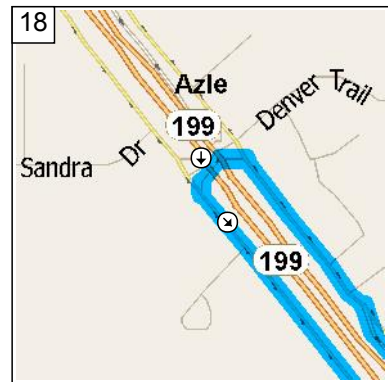
15  
9:30 AM 17.5 mi  
At SR-199, stay on SR-199  
[Southeast Pkwy] (North) for 0.8  
mi



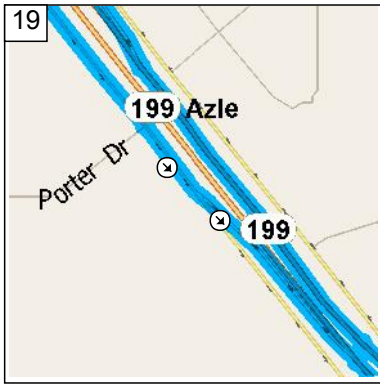
16  
9:31 AM 18.3 mi  
Take Ramp (RIGHT) onto SE  
Parkway St [Southeast Pkwy]  
for 0.4 mi towards Denver TR



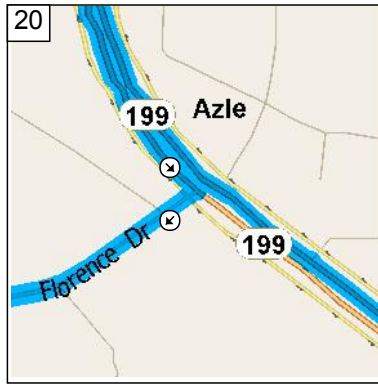
17  
9:32 AM 18.7 mi  
Bear LEFT (West) onto Local  
road(s) for 120 yds



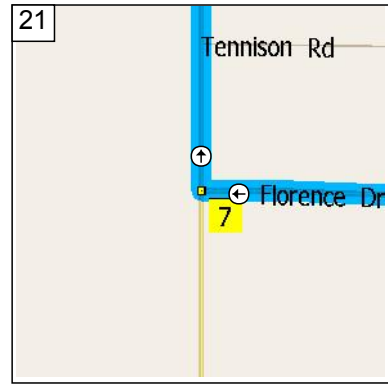
18  
9:32 AM 18.7 mi  
Bear LEFT (South-East) onto  
SE Parkway St [Southeast  
Pkwy] for 0.5 mi



19  
9:33 AM 19.2 mi  
Take Ramp (LEFT) onto SR-199 [Southeast Pkwy] for 1.1 mi



20  
9:35 AM 20.3 mi  
Turn RIGHT (South-West) onto Florence Dr for 1.3 mi



21  
9:37 AM 21.6 mi  
At Silver Creek Azle Rd, turn RIGHT (North) onto Silver Creek Azle Rd for 0.3 mi



22  
9:38 AM 21.8 mi  
Turn RIGHT to stay on Silver Creek Azle Rd for 1.9 mi



23  
9:43 AM 23.8 mi  
Bear RIGHT (North-East) onto (S) Stewart St for 0.3 mi



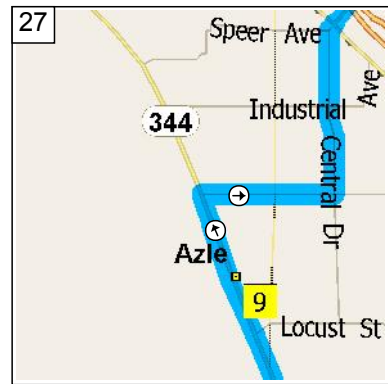
24  
9:44 AM 24.1 mi  
At N Stewart St, return South-West on N Stewart St for 43 yds



25  
9:44 AM 24.1 mi  
Turn RIGHT (North-West) onto SR-344 Loop [W Main St] for 0.4 mi



26  
9:46 AM 24.5 mi  
At 338 W Main St, Azle, TX 76020, stay on SR-344 Loop [W Main St] (North) for 153 yds



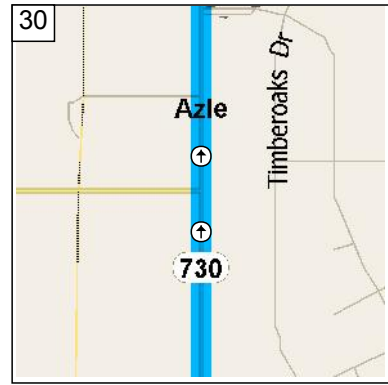
27  
9:46 AM 24.6 mi  
Turn RIGHT (East) onto Roe St for 0.1 mi



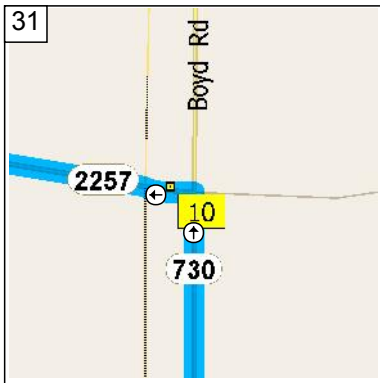
28 9:47 AM 24.8 mi  
Turn LEFT (North) onto Central Dr for 0.2 mi



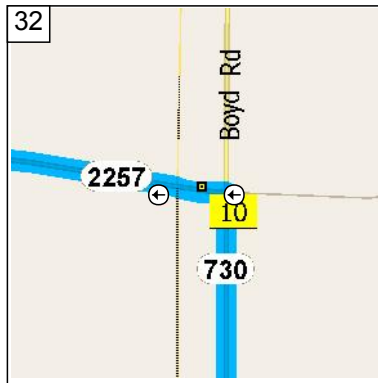
29 9:48 AM 25.0 mi  
Road name changes to FM-730 N for 0.4 mi



30 9:49 AM 25.4 mi  
Keep STRAIGHT onto FM-730 (N) [Boyd Rd] for 5.1 mi



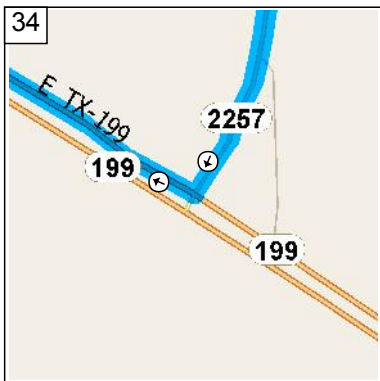
31 9:55 AM 30.5 mi  
Turn LEFT (West) onto FM-2257 [Knob Hill Rd] for 43 yds



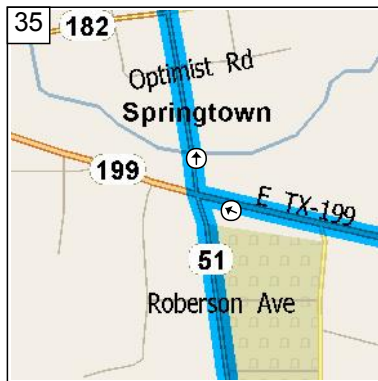
32 9:55 AM 30.5 mi  
At FM-2257, stay on FM-2257 [Knob Hill Rd] (West) for 4.0 mi



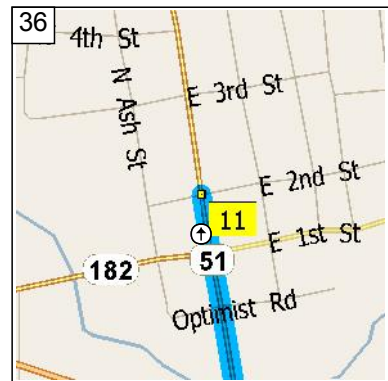
33 10:00 AM 34.5 mi  
Bear LEFT (South-West) onto FM-2257 [Jay Bird Ln] for 3.5 mi



34 10:03 AM 38.1 mi  
Turn RIGHT (West) onto SR-199 for 4.3 mi



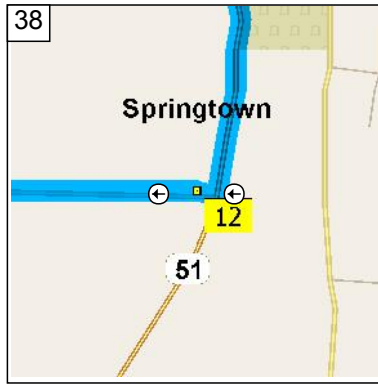
35 10:08 AM 42.4 mi  
Turn RIGHT (North) onto FM-51 [N Main St] for 0.2 mi



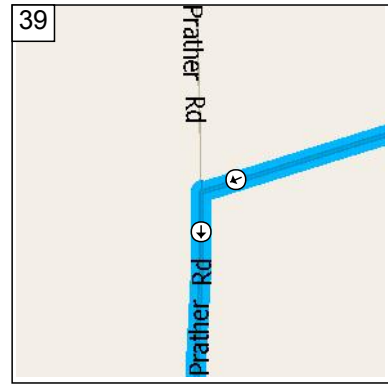
36 10:09 AM 42.7 mi  
At Springtown, return South on FM-51 [N Main St] for 0.6 mi



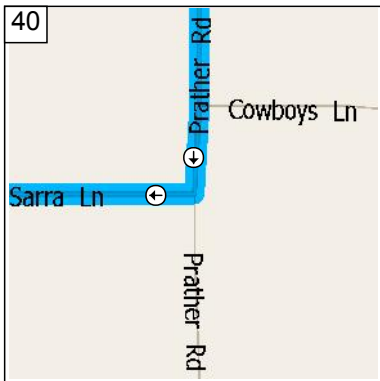
10:10 AM 43.3 mi  
Turn RIGHT (West) onto Je Woody Rd for 32 yds



10:11 AM 43.3 mi  
At 100 Je Woody Rd, Springtown, TX 76082, stay on Je Woody Rd (West) for 4.4 mi



10:18 AM 47.7 mi  
Turn LEFT (South) onto Prather Rd for 0.9 mi



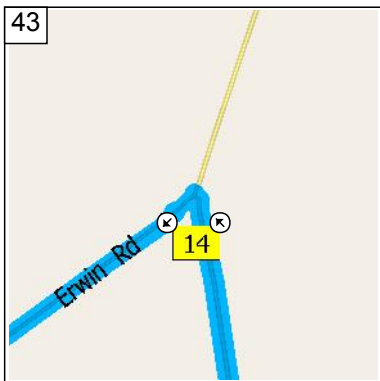
10:20 AM 48.5 mi  
Turn RIGHT (West) onto Sarra Ln for 1.2 mi



10:23 AM 49.7 mi  
At Sarra Ln, stay on Sarra Ln (West) for 0.8 mi



10:24 AM 50.5 mi  
Turn RIGHT (North) onto Old Agnes Rd for 2.9 mi



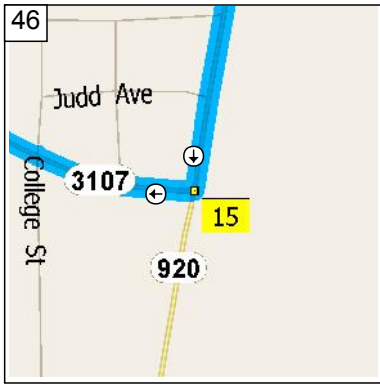
10:29 AM 53.4 mi  
Turn LEFT (South-West) onto Erwin Rd for 65 yds



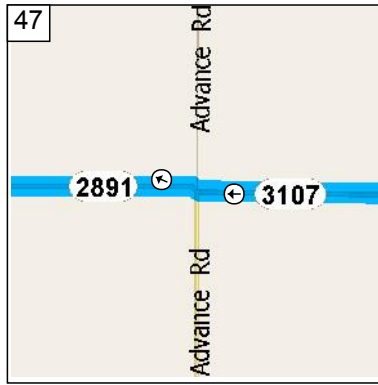
10:30 AM 53.4 mi  
At Erwin Rd, stay on Erwin Rd (West) for 4.5 mi



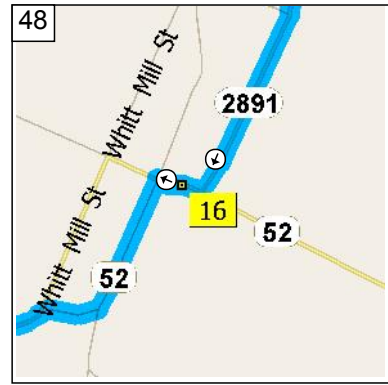
10:37 AM 57.9 mi  
Turn LEFT (South) onto FM-920 for 0.4 mi



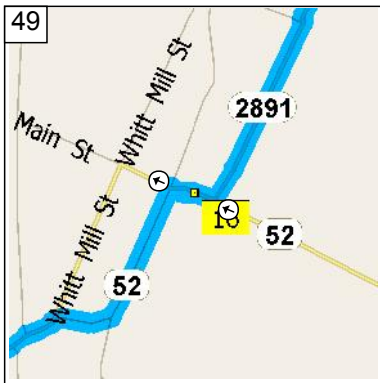
10:38 AM 58.3 mi  
At Poolville, turn RIGHT (West) onto FM-3107 [Lone Star Rd] for 4.3 mi



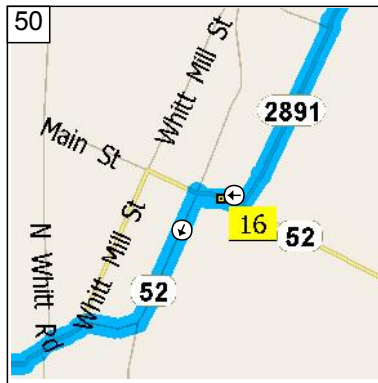
10:42 AM 62.6 mi  
Road name changes to FM-2891 [Lone Star Rd] for 6.4 mi



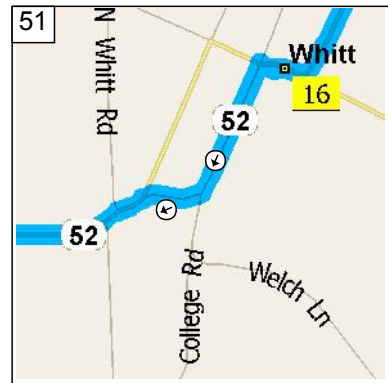
10:49 AM 68.9 mi  
Turn RIGHT (West) onto (N) FM-52 for 43 yds



10:50 AM 69.0 mi  
At Whitt, stay on N FM-52 (West) for 43 yds



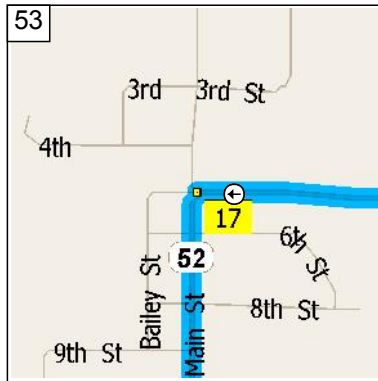
10:50 AM 69.0 mi  
Turn LEFT (South) onto FM-52 [Rock Church St] for 0.1 mi



10:51 AM 69.1 mi  
Bear RIGHT (West) onto FM-52 for 8.5 mi



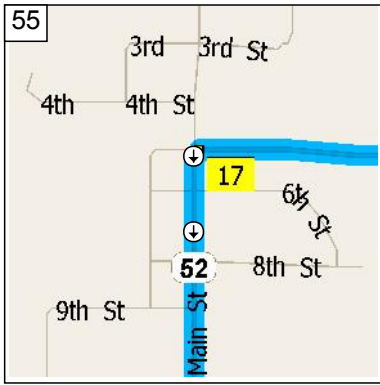
10:59 AM 77.6 mi  
Keep STRAIGHT onto 5th St for 10 yds



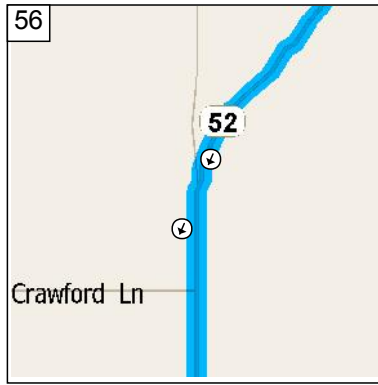
11:00 AM 77.6 mi  
At Oran, return East on 5th St for 10 yds



11:00 AM 77.6 mi  
Turn RIGHT (South-West) onto FM-52 for 65 yds



11:00 AM 77.6 mi  
Keep STRAIGHT onto FM-52 [Main St] for 0.7 mi



11:01 AM 78.3 mi  
Keep STRAIGHT onto FM-52 for 0.9 mi



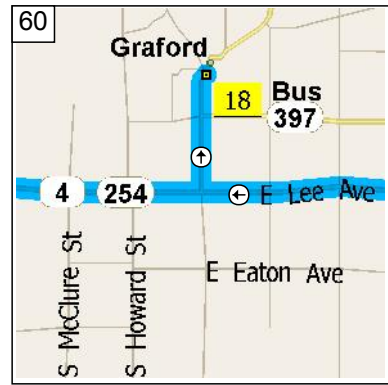
11:02 AM 79.2 mi  
Bear RIGHT (South-West) onto Local road(s) for 54 yds



11:03 AM 79.3 mi  
Bear RIGHT (West) onto SR-254 for 4.8 mi



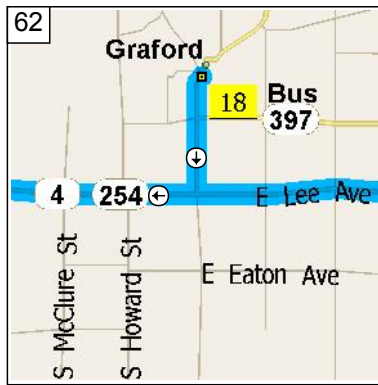
11:07 AM 84.1 mi  
Keep STRAIGHT onto SR-254 [E Lee Ave] for 0.3 mi



11:08 AM 84.4 mi  
Turn RIGHT (North) onto FM-4 [N Main St] for 0.1 mi



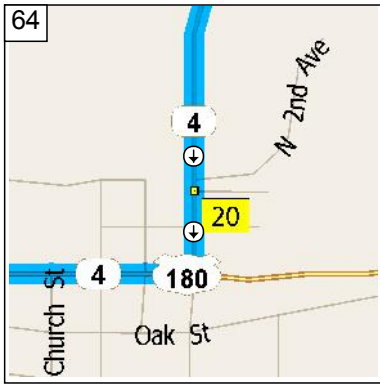
11:08 AM 84.5 mi  
At Grafrod, return South on FM-4 [N Main St] for 0.1 mi



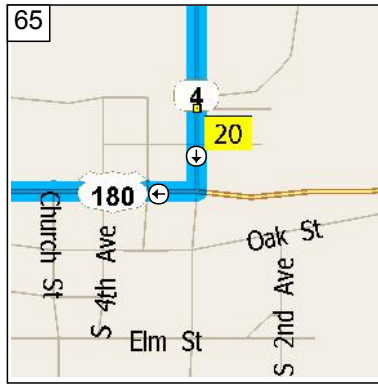
11:08 AM 84.6 mi  
Turn RIGHT (West) onto FM-4 [SR-254] for 1.4 mi



11:10 AM 86.1 mi  
At FM-4, stay on FM-4 (South) for 12.8 mi



11:23 AM 98.9 mi  
At FM-4, stay on FM-4 (South) for 153 yds



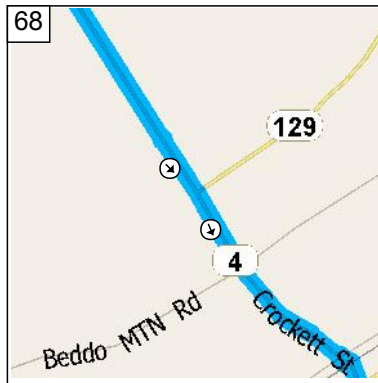
11:23 AM 99.0 mi  
Turn RIGHT (West) onto US-180 [FM-4] for 0.5 mi



11:25 AM 99.5 mi  
Turn LEFT (South) onto FM-4 for 7.6 mi



11:33 AM 107.1 mi  
At FM-4, stay on FM-4 (South-East) for 6.1 mi



11:40 AM 113.2 mi  
Bear RIGHT (South) onto FM-4 [Crockett St] for 0.4 mi



11:41 AM 113.6 mi  
Keep STRAIGHT onto FM-4 for 6.1 mi



11:47 AM 119.7 mi  
At FM-4, stay on FM-4 (South-East) for 7.8 mi

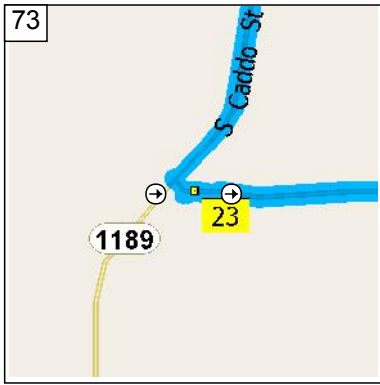


11:55 AM 127.4 mi  
Turn RIGHT (South) onto FM-1189 [S Caddo St] for 1.4 mi

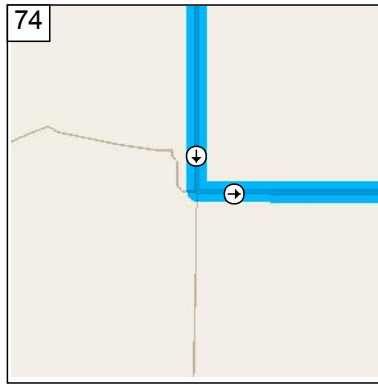


11:57 AM 128.9 mi  
Turn LEFT (East) onto County Road 108 [Star Hollow Rd] for 43 yds





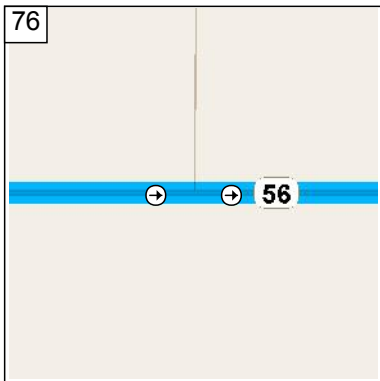
73  
11:58 AM 128.9 mi  
At County Road 108, stay on County Road 108 [Star Hollow Rd] (East) for 3.9 mi



74  
12:02 PM 132.8 mi  
Turn LEFT (East) onto Star Hollow Rd for 4.1 mi



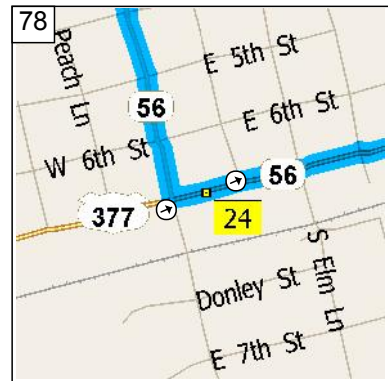
75  
12:07 PM 136.9 mi  
Road name changes to FM-56 [Star Hollow Rd] for 0.5 mi



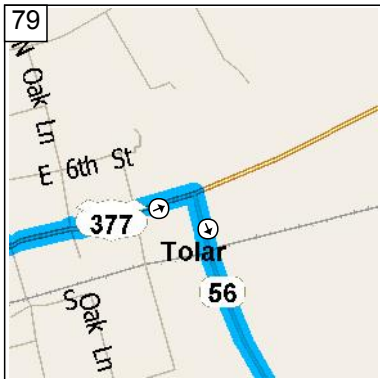
76  
12:08 PM 137.4 mi  
Keep STRAIGHT onto FM-56 [Tolar Hwy] for 5.4 mi



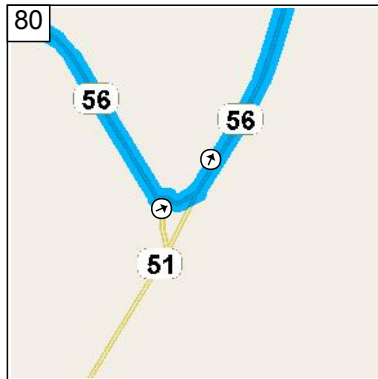
77  
12:13 PM 142.8 mi  
Turn LEFT (East) onto US-377 [FM-56] for 54 yds



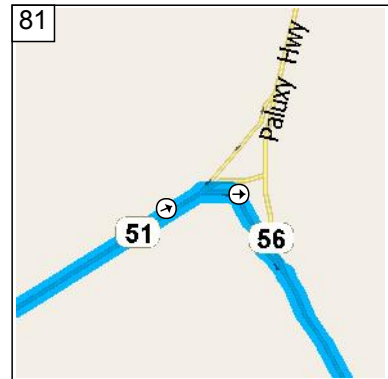
78  
12:14 PM 142.8 mi  
At Tolar, stay on US-377 [FM-56] (East) for 0.3 mi



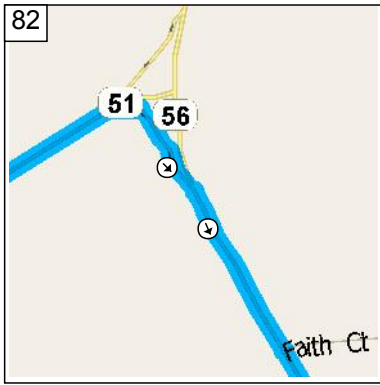
79  
12:14 PM 143.1 mi  
Turn RIGHT (South) onto FM-56 [Hill City Hwy] for 5.7 mi



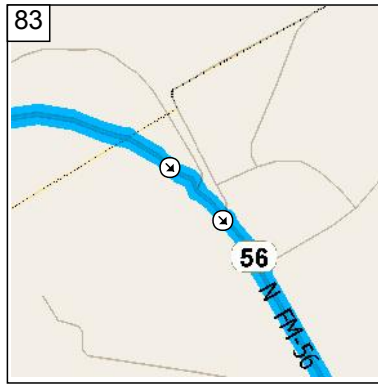
80  
12:20 PM 148.7 mi  
Bear LEFT (North) onto FM-51 [FM-56] for 0.6 mi



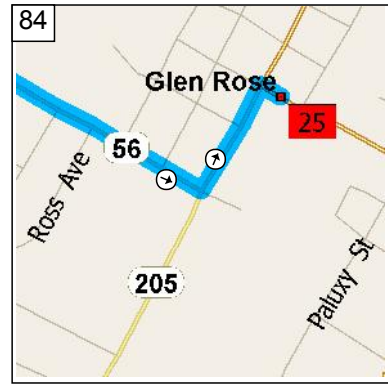
81  
12:21 PM 149.4 mi  
Keep RIGHT onto Local road(s) for 0.1 mi



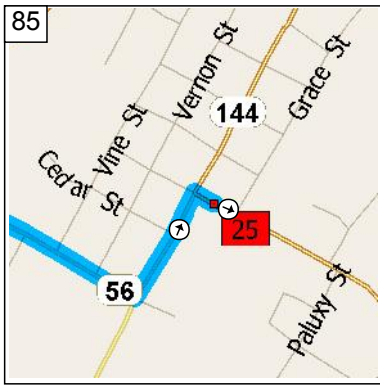
12:22 PM 149.5 mi  
Bear RIGHT (South) onto FM-56 [Hill City Hwy] for 4.1 mi



12:26 PM 153.6 mi  
Keep STRAIGHT onto FM-56 for 5.8 mi



12:32 PM 159.4 mi  
Turn LEFT (North) onto FM-56 [Barnard St] for 0.1 mi



12:32 PM 159.5 mi  
Turn RIGHT (East) onto FM-56 [SR-144] for 43 yds



12:32 PM 159.6 mi  
Arrive Glen Rose