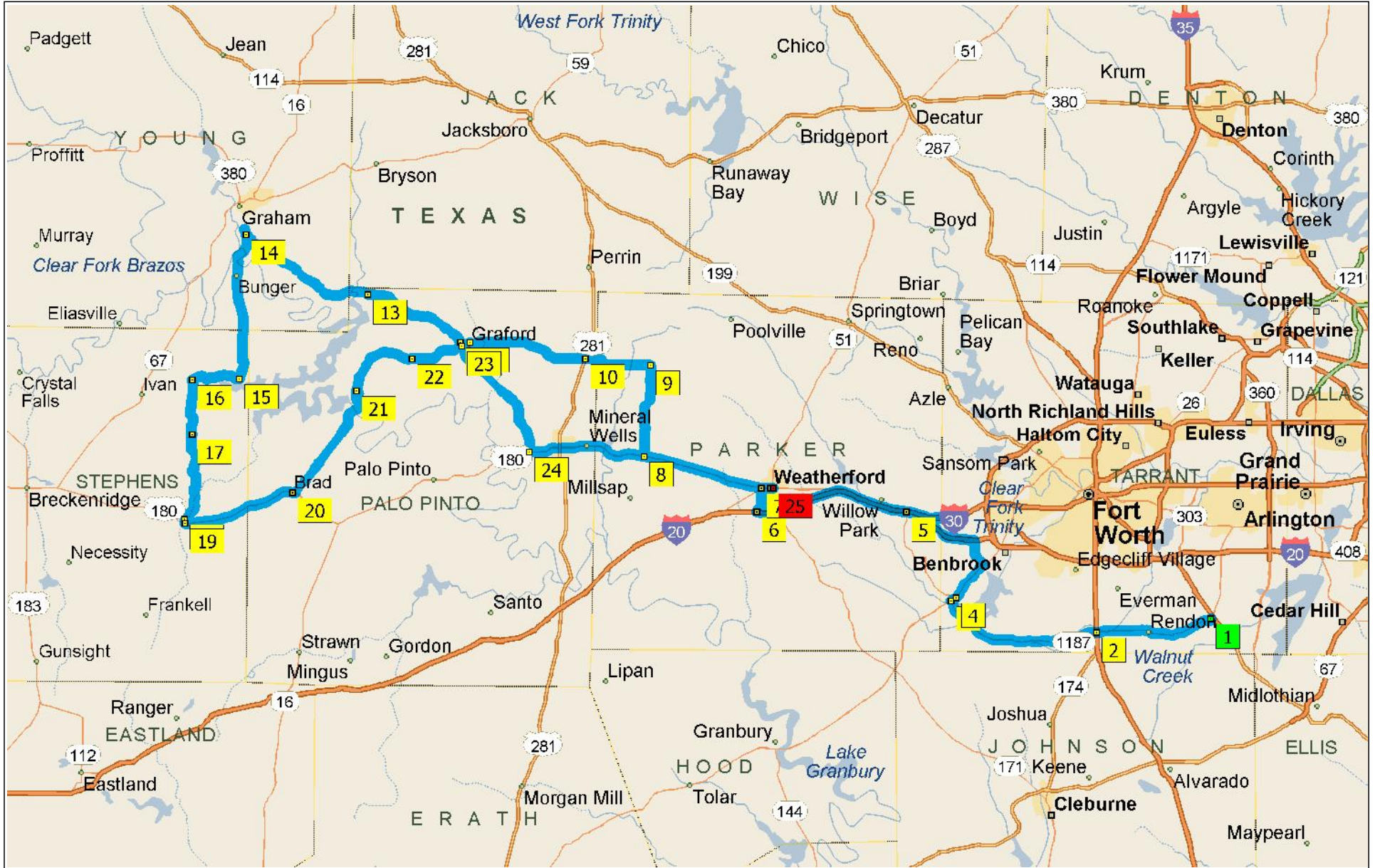
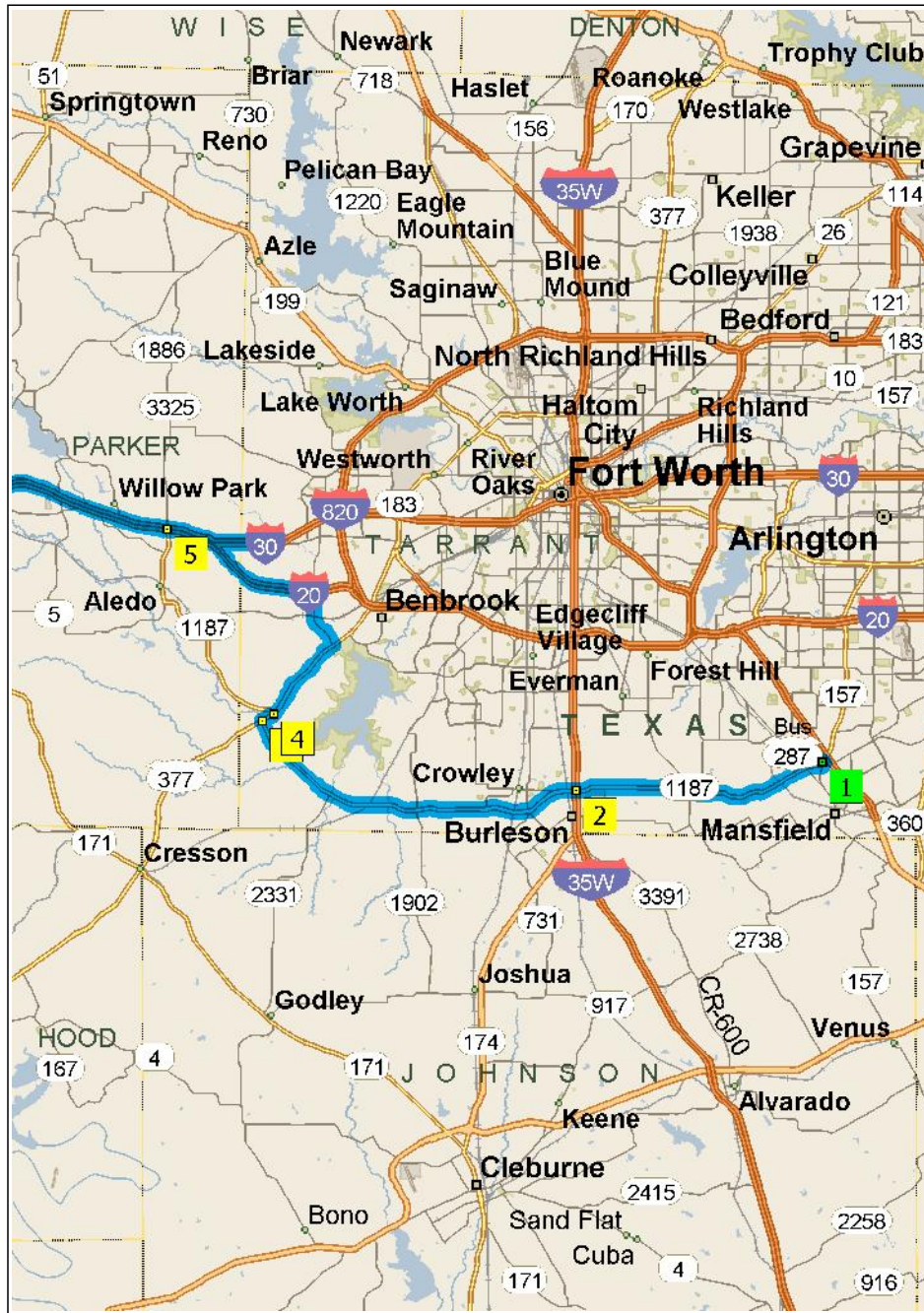


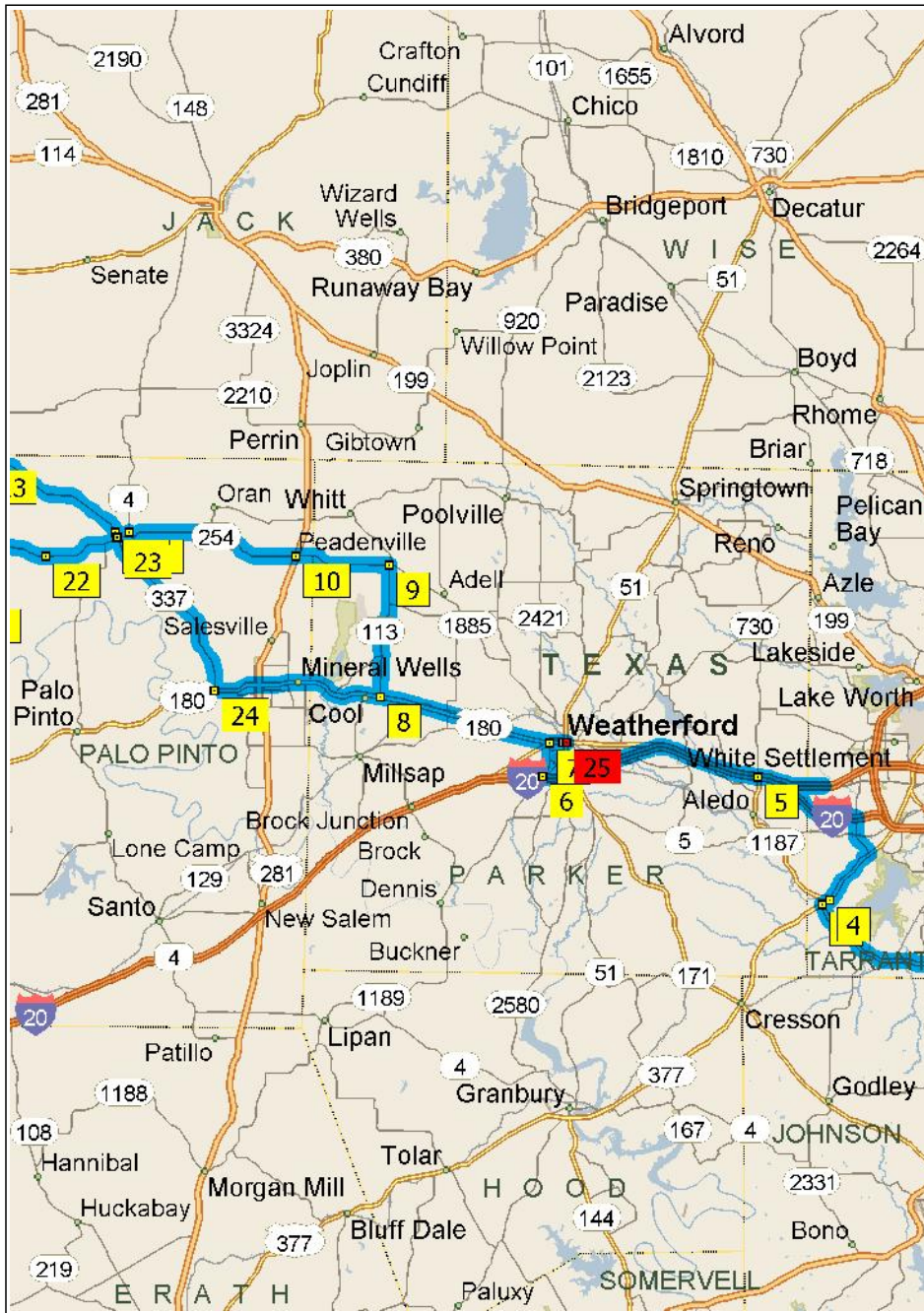
# Wildfie Ride to Possum Kingdom Lake - Gary Lewis Leads

222.3 miles; 3 hours, 42 minutes

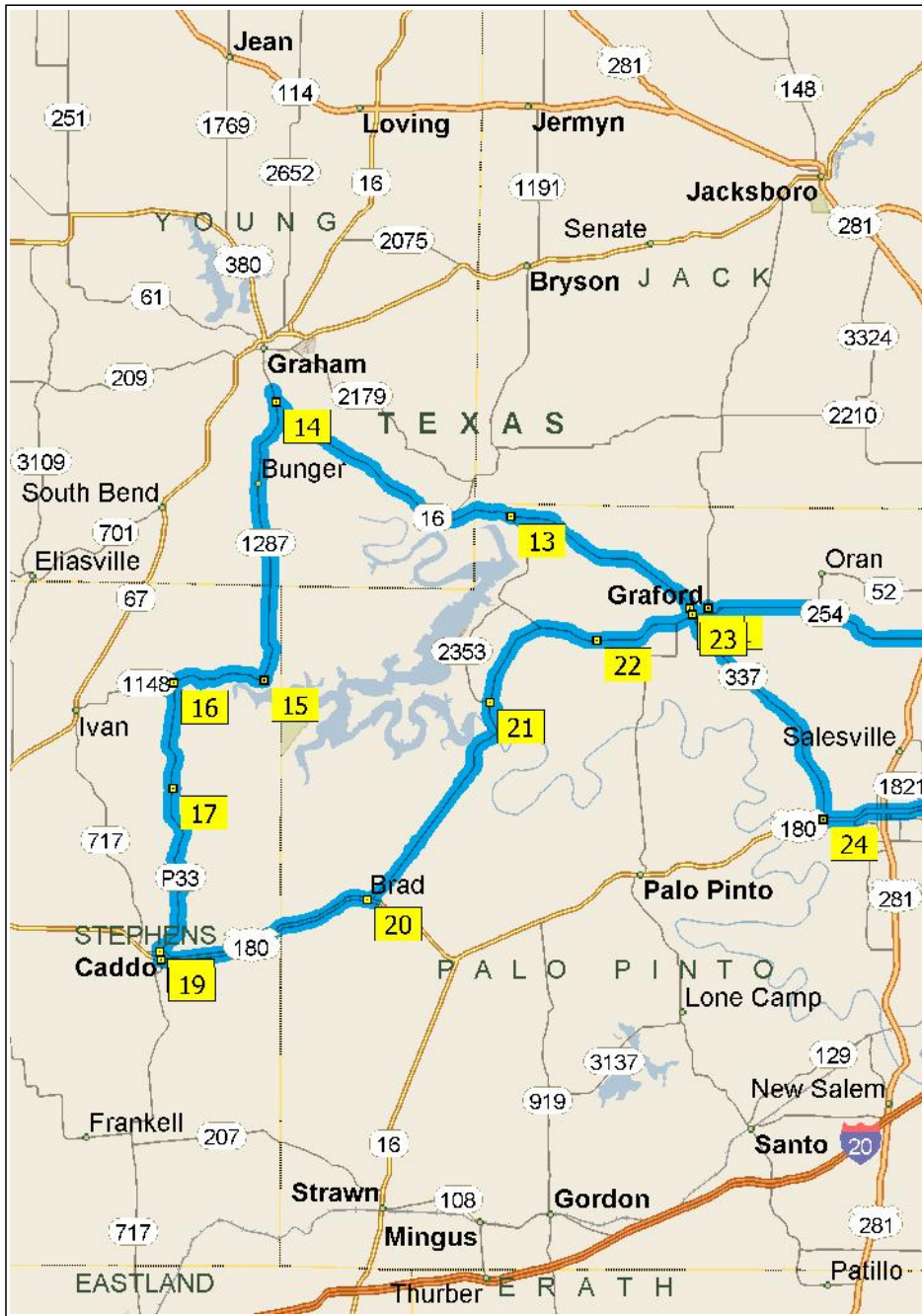




9:00 AM	0.0 mi	<b>1</b> Depart near Mansfield on Russell Ln (East) for 43 yds
9:00 AM	0.1 mi	Turn RIGHT (South) onto FM-157 for 0.2 mi
9:00 AM	0.2 mi	Turn RIGHT (West) onto W Debbie Ln for 0.7 mi
9:01 AM	0.9 mi	Road name changes to (E) FM-1187 (E) [Rendon Bloodworth Rd] for 9.7 mi
9:11 AM	10.5 mi	<b>2</b> At FM-1187, Burleson, TX 76028, stay on FM-1187 [E Rendon Crowley Rd] (West) for 14.3 mi
9:25 AM	24.9 mi	<b>3</b> At Highway 377 S, Fort Worth, TX 76126, turn RIGHT (East) onto US-377 for 0.5 mi
9:26 AM	25.4 mi	Turn LEFT (North-West) onto FM-1187 [FM-2376] for 32 yds
9:26 AM	25.4 mi	<b>4</b> At FM-1187, Fort Worth, TX 76126, return South-East on FM-1187 [FM-2376] for 32 yds
9:26 AM	25.5 mi	Turn LEFT (North-East) onto US-377 for 3.7 mi
9:29 AM	29.1 mi	Turn LEFT (North) onto FM-2871 [RM-2871] for 2.5 mi
9:32 AM	31.6 mi	Take Ramp (LEFT) onto I-20 for 8.4 mi towards I-20
9:39 AM	39.9 mi	At exit 418, take Ramp (RIGHT) onto I-20 Service Rd [E Interstate 20] for 0.3 mi towards Willow Park / Ranch House Rd
9:40 AM	40.2 mi	Take Local road(s) (LEFT) onto Fort Worth Hwy [I-20 Service Rd] for 0.2 mi
9:41 AM	40.4 mi	Take Ramp (LEFT) onto I-20 [US-80] for 1.3 mi towards I-20
9:42 AM	41.7 mi	At exit 420, turn RIGHT onto Ramp for 0.2 mi towards FM-1187 / FM-3325 / Aledo
9:42 AM	41.9 mi	Keep RIGHT onto Local road(s) for 0.3 mi
9:43 AM	42.2 mi	Keep RIGHT to stay on Local road(s) for 87 yds
9:43 AM	42.2 mi	<b>5</b> At US-80, Weatherford, TX 76087, stay on Local road(s) (East) for 0.3 mi
9:44 AM	42.5 mi	Take Ramp onto I-20 [US-80] for 1.0 mi
9:44 AM	43.5 mi	Keep LEFT onto I-30 [US-80] for 2.3 mi towards I-30 / Downtown / FT Worth
9:46 AM	45.8 mi	At exit 1B, turn RIGHT onto Ramp for 0.2 mi towards Linkcrest Dr



9:47 AM	46.0 mi	Bear LEFT (East) onto W Freeway [West Fwy] for 0.2 mi
9:47 AM	46.2 mi	Turn LEFT (North) onto Linkcrest Dr W, then immediately turn LEFT (West) onto W Freeway [West Fwy] for 0.2 mi
9:49 AM	46.4 mi	Take Ramp (LEFT) onto I-30 [US-80] for 2.7 mi towards I-30
9:51 AM	49.1 mi	Merge onto I-20 [US-80] for 14.3 mi
10:03 AM	63.4 mi	At exit 406, turn RIGHT onto Ramp for 0.3 mi towards Old Dennis Rd / South Bowie Dr
10:03 AM	63.7 mi	Turn LEFT (South-West) onto S Bowie Dr [Old Dennis Rd] for 21 yds
10:03 AM	63.7 mi	<b>6</b> At S Bowie Dr, Weatherford, TX 76086, return North-East on S Bowie Dr [Old Dennis Rd] for 21 yds
10:03 AM	63.7 mi	Keep STRAIGHT onto (S) Bowie Dr for 2.1 mi
10:07 AM	65.9 mi	Road name changes to Local road(s) for 43 yds
10:08 AM	65.9 mi	<b>7</b> At 1202 Mineral Wells Hwy, Weatherford, TX 76086, turn LEFT (West) onto US-180 [Mineral Wells Hwy] for 98 yds
10:08 AM	65.9 mi	Turn RIGHT to stay on US-180 [Mineral Wells Hwy] for 10.4 mi
10:17 AM	76.4 mi	Turn LEFT (South) onto N FM-113 for 32 yds
10:18 AM	76.4 mi	<b>8</b> At FM-113, Weatherford, TX 76088, return North on N FM-113 for 8.1 mi
10:26 AM	84.5 mi	<b>9</b> At FM-1885, Weatherford, TX 76088, turn LEFT (West) onto FM-1885 for 5.7 mi
10:32 AM	90.2 mi	Road name changes to SR-254 for 54 yds
10:32 AM	90.2 mi	<b>10</b> At Peadenville, stay on SR-254 (West) for 10.3 mi
10:41 AM	100.6 mi	Keep STRAIGHT onto SR-254 [E Lee Ave] for 0.3 mi
10:42 AM	100.8 mi	Turn RIGHT (North) onto FM-4 [N Main St] for 0.3 mi
10:43 AM	101.1 mi	<b>11</b> At 98 Division St, Graford, TX 76449, return South on FM-4 [N Main St] for 0.3 mi
10:43 AM	101.4 mi	Turn RIGHT (West) onto FM-4 [SR-254] for 0.6 mi
10:44 AM	102.0 mi	Keep RIGHT onto Local road(s) for 87 yds



- 10:44 AM 102.1 mi Bear RIGHT (North) onto SR-337 for 0.3 mi
- 10:45 AM 102.4 mi **12** At SR-337, Graford, TX 76449, stay on SR-337 (North) for 9.4 mi
- 10:53 AM 111.8 mi **13** At SR-16, Graford, TX 76449, keep STRAIGHT onto SR-16 for 12.4 mi
- 11:04 AM 124.2 mi **14** At SR-16, Graham, TX 76450, stay on SR-16 (North-West) for 0.1 mi
- 11:04 AM 124.4 mi Keep STRAIGHT onto SR-16 [TX-16 S] for 0.4 mi
- 11:04 AM 124.7 mi Turn LEFT (West) onto Local road(s) for 54 yds
- 11:05 AM 124.8 mi Turn LEFT (South) onto Local road(s) for 87 yds
- 11:05 AM 124.8 mi Turn LEFT (East) onto Local road(s) for 87 yds
- 11:05 AM 124.9 mi Turn RIGHT (South) onto SR-16 [TX-16 S] for 0.3 mi
- 11:06 AM 125.2 mi Keep STRAIGHT onto SR-16 for 98 yds
- 11:06 AM 125.2 mi Keep STRAIGHT onto FM-1287 for 13.0 mi
- 11:18 AM 138.3 mi **15** At FM-1148, Breckenridge, TX 76424, bear RIGHT (West) onto FM-1148 for 4.4 mi
- 11:21 AM 142.6 mi **16** At FM-3253, Breckenridge, TX 76424, turn LEFT (South) onto FM-3253 for 4.9 mi
- 11:26 AM 147.5 mi **17** At Park Rd, Breckenridge, TX 76424, turn RIGHT (South) onto SR-P33 [Park Rd] for 8.1 mi
- 11:35 AM 155.7 mi **18** At SR-252 Loop, Caddo, TX 76429, stay on SR-P33 [Park Rd] (South) for 0.4 mi
- 11:35 AM 156.0 mi **19** At US-180, Caddo, TX 76429, turn LEFT (East) onto US-180 for 9.9 mi
- 11:43 AM 165.9 mi **20** At Brad, stay on US-180 (East) for 0.2 mi
- 11:44 AM 166.1 mi Turn LEFT (North) onto SR-16 for 11.3 mi
- 11:56 AM 177.4 mi **21** At SR-16, stay on SR-16 (North) for 4.3 mi
- 12:00 PM 181.7 mi Keep STRAIGHT onto SR-254 for 2.5 mi
- 12:03 PM 184.3 mi **22** At SR-254, stay on SR-254 (East) for 3.8 mi
- 12:06 PM 188.1 mi Keep STRAIGHT onto FM-4 [SR-254] for 0.8 mi
- 12:07 PM 188.9 mi Keep LEFT onto Local road(s) for 87 yds
- 12:08 PM 188.9 mi **23** At SR-337, Graford, TX 76449, turn LEFT (South) onto SR-337 for 11.4 mi



- 12:17 PM 200.4 mi 24 At US-180, Mineral Wells, TX 76067, turn LEFT (East) onto US-180 for 21.9 mi
- 12:42 PM 222.2 mi Bear RIGHT (South-East) onto Palo Pinto St for 32 yds
- 12:42 PM 222.3 mi Enter roundabout for 109 yds
- 12:42 PM 222.3 mi 25 Arrive Parker County Court House [1 Courthouse Sq, Weatherford TX 76086, United States, Tel: +1 (817) 599-6591]